Flood Guidance Statement

10:30hrs Friday 27 November 2026

FLOOD FORECASTING CENTRE

A working partnership between Environment Agency | Met Office

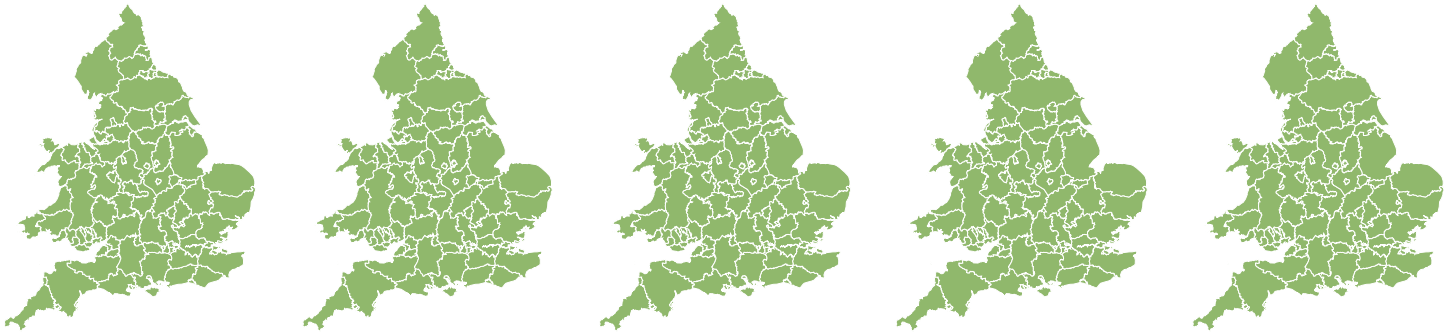

Friday	Saturday	Sunday	Monday	Tuesday
27 Nov 2026 10:30-23:59	28 Nov 2026	29 Nov 2026	30 Nov 2026	1 Dec 2026
Trend since last FGS				
Steady →	Steady →	Increased ↑	Steady →	Increased ↑

Moderate river and surface water flooding impacts are possible across parts of England and Wales on Saturday. The overall flood risk for England and Wales is VERY LOW for the next five days.

Specific Areas of Concern Map 1 - Saturday 28 November 2026

RISK AREA **A**

Impact **MODERATE**

Likelihood **MEDIUM**

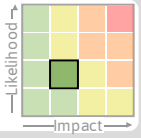

Source River Surface

Likely duration 1 Day

Heavy and persistent rain may lead to inland flooding impacts.

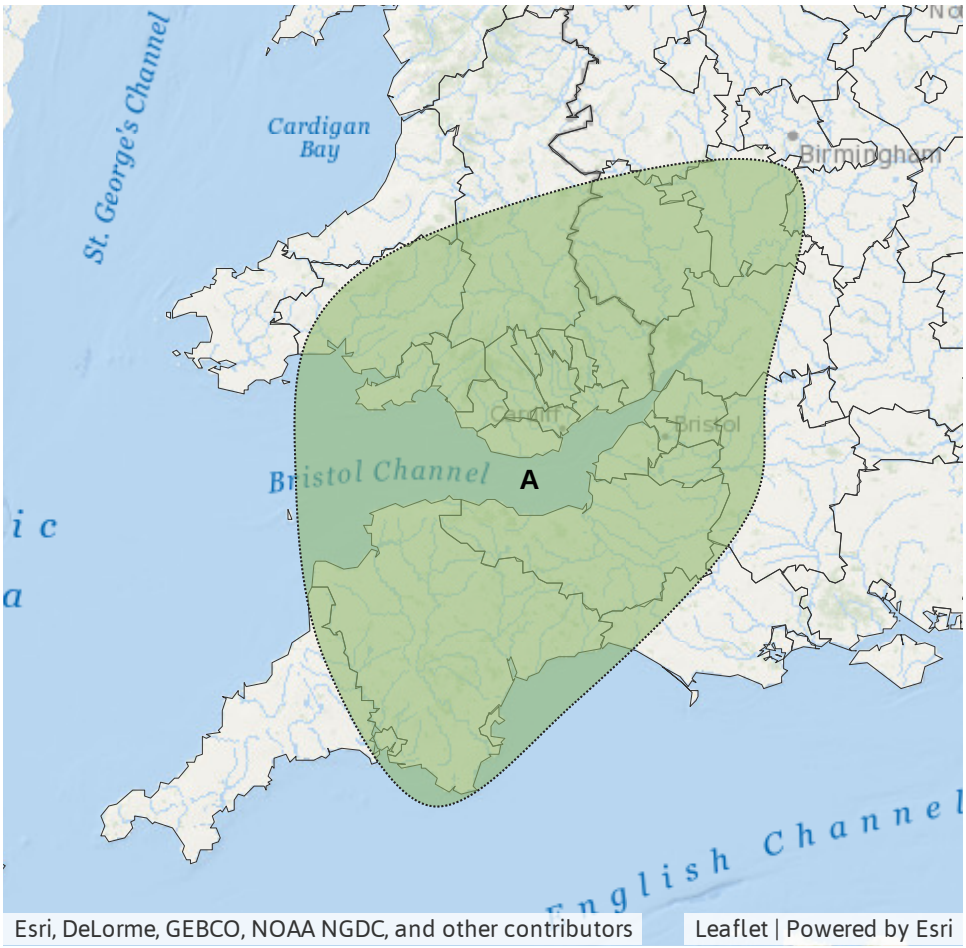

© Crown, Met Office and Environment Agency 2026 This guidance is produced to support decision making by Category 1 and 2 emergency responders.

Assessment of flood risk

Surface water

The surface water flood risk is VERY LOW for the next five days.

Moderate surface water flooding impacts are possible across parts of South Wales, South West England and the Midlands on Saturday, and possible but not expected more widely across England and Wales. See Specific Areas of Concern Map.

Moderate surface water flooding impacts are possible but not expected once again on Tuesday across parts of England and Wales.

Impacts could include localised flooding from urban and fast responding smaller watercourses/catchments, drains, channels and flooding from overland flow.

Rivers

The river flood risk is VERY LOW for the next five days.

Moderate river flooding impacts are possible across parts of South Wales, South West England and the Midlands on Saturday, and possible but not expected more widely across England and Wales. See Specific Areas of Concern Map. Moderate river flooding impacts are possible but not expected across parts of England on Sunday.

Moderate river flooding impacts are possible but not expected once again across parts of England and Wales on Tuesday.

Coastal/Tidal

The coastal/tidal flood risk is VERY LOW for the next five days.

Groundwater

The groundwater flood risk is VERY LOW for the next five days.

© Crown, Met Office and Environment Agency 2026 This guidance is produced to support decision making by Category 1 and 2 emergency responders.

Flood Guidance Statement

10:30hrs Friday 27 November 2026

FLOOD FORECASTING CENTRE

A working partnership between Environment Agency | Met Office

Flood risk matrix

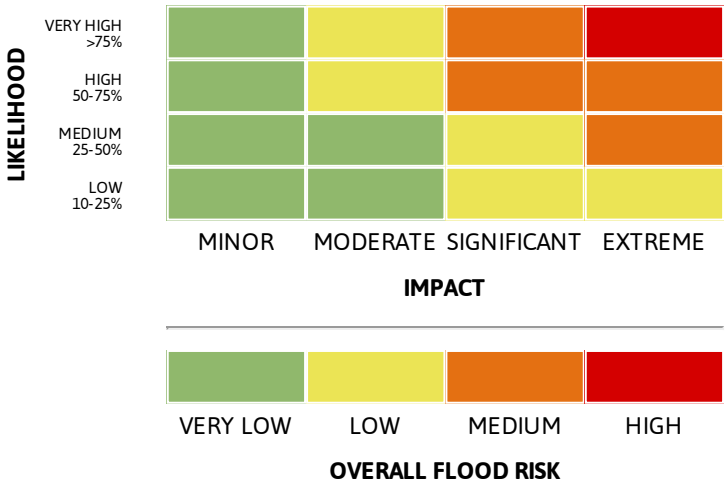

Summary of potential impacts

MINOR
Isolated and minor flooding of low-lying land and roads
Isolated spray/wave on coastal promenades
Little or no disruption to travel, but wet road surfaces

MODERATE
Localised flooding of land and roads
Flooding affecting individual properties
Disruption to travel and key sites in flood plans

SIGNIFICANT
Flooding affecting parts of communities
Possible danger to life and damage to buildings/structures
Disruption to travel and key sites in flood plans

EXTREME
Danger to life, extreme disruption to travel
Widespread flooding affecting whole communities
Widespread disruption or loss of infrastructure
Large scale evacuation of properties possible

Next statement due **10:30hrs Saturday 28 November 2026 (all times are local)**

Contact details **Flood Forecasting Centre Duty Hydrometeorologist - 0330 135 4400**

More information https://www.gov.uk/government/organisations/flood-forecasting-centre

© Crown, Met Office and Environment Agency 2026 This guidance is produced to support decision making by Category 1 and 2 emergency responders.