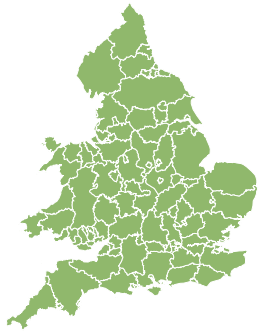


Flood Guidance Statement

10:30hrs Thursday 25 June 2026

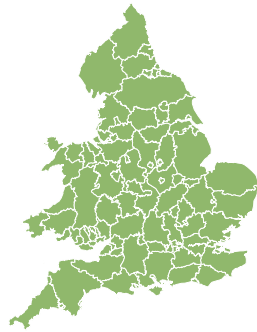


Thursday

25 Jun 2026 10:30-23:59

Trend since last FGS

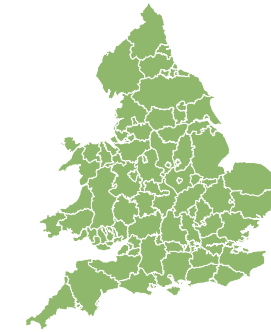
Steady



Friday

26 Jun 2026

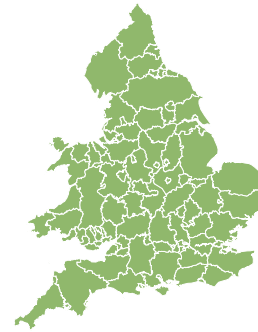
Steady



Saturday

27 Jun 2026

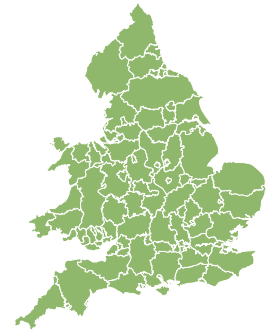
Increased



Sunday

28 Jun 2026

Steady



Monday

29 Jun 2026

Steady



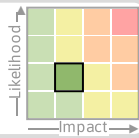
Minor surface water flooding impacts are possible for parts of England today (Thursday) and parts of England and Wales on Friday, and are possible but not expected more widely on Friday and Saturday. The overall flood risk is VERY LOW for the next five days.

Specific Areas of Concern Map 1 - Thursday 26 June 2026

RISK AREA A

Impact **MINOR**

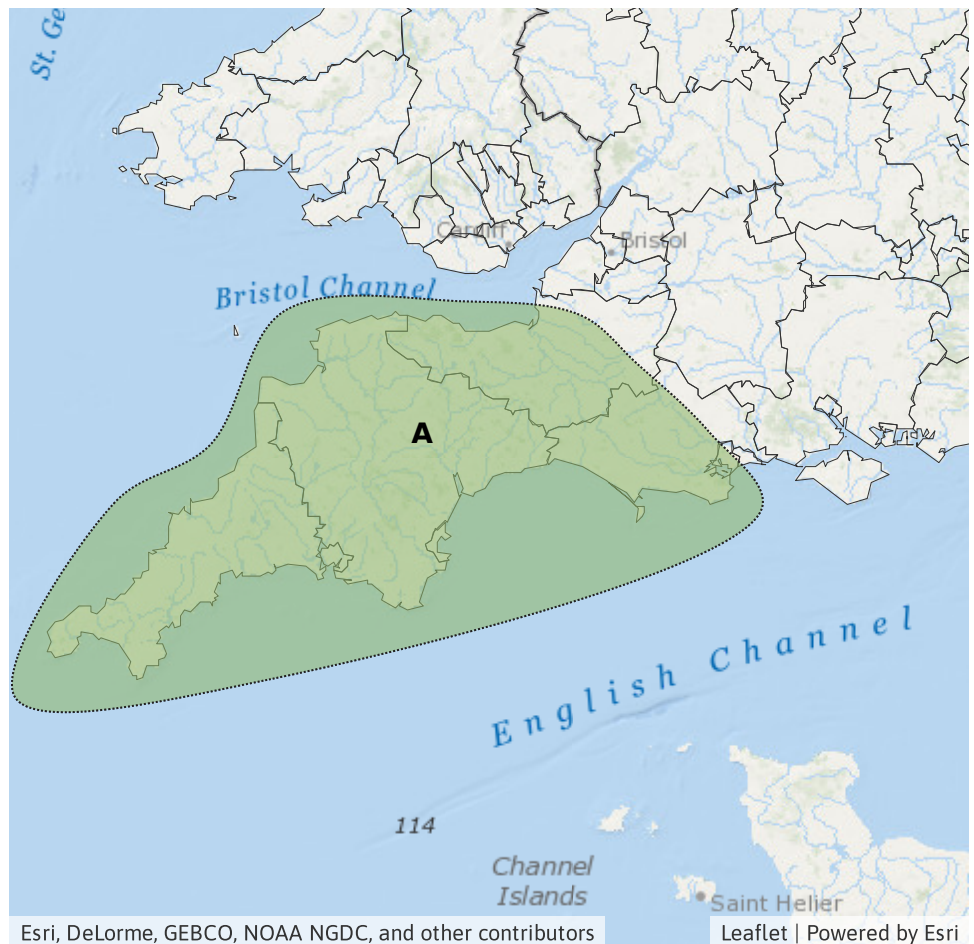
Likelihood **LOW**



Source Surface

Likely duration 1 Day

Sporadic thundery outbreaks tracking north through the evening



Esri, DeLorme, GEBCO, NOAA NGDC, and other contributors

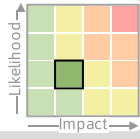
Leaflet | Powered by Esri

Flood Guidance Statement

10:30hrs Thursday 25 June 2026

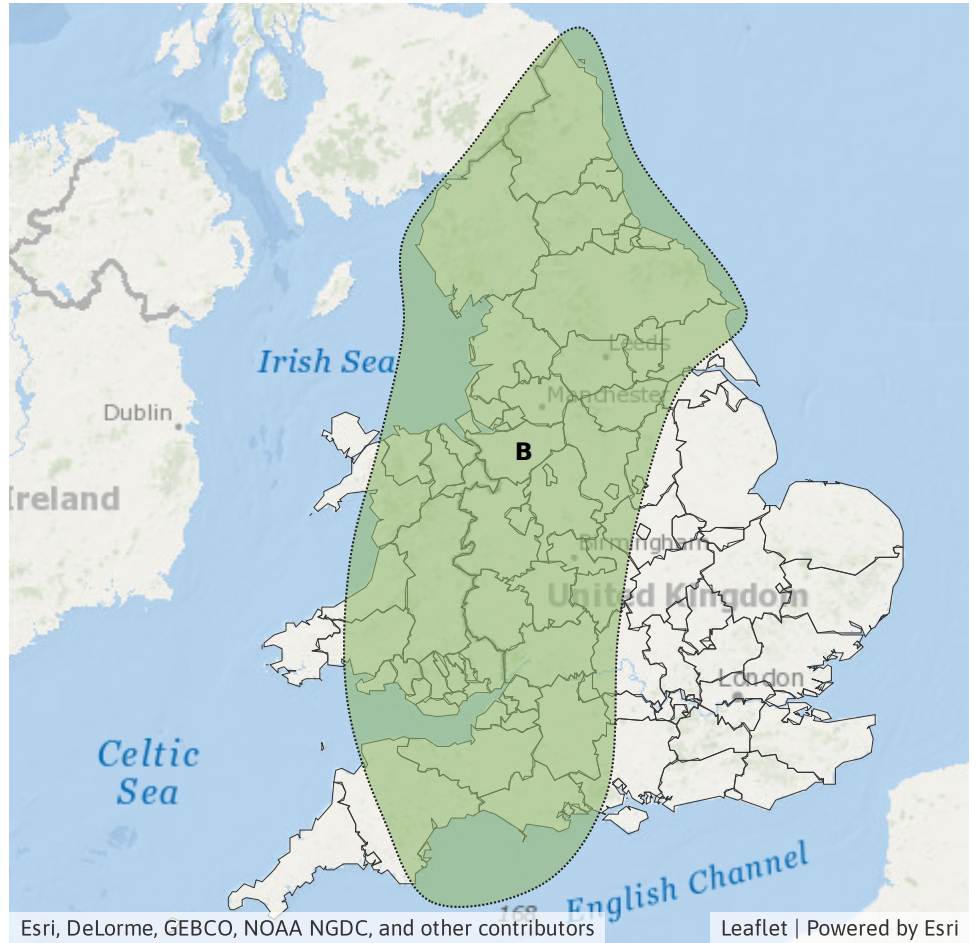
Specific Areas of Concern Map 2 - Friday 27 June 2026

RISK AREA **B**
Impact **MINOR**
Likelihood **LOW**



Source Surface
Likely duration 1 Day

Thundery outbreaks with the possibility of some heavy downpours



Assessment of flood risk



Surface water

The surface water flood risk is VERY LOW for the next five days.

Minor surface water flooding impacts are possible across parts of England today (Thursday) and across parts of England and Wales on Friday. See Specific Areas of Concern Maps.

Minor surface water flooding impacts are also possible but not expected more widely across parts of England and Wales on Friday and Saturday.

Impacts could include localised flooding from urban and fast responding smaller watercourses/catchments, drains, channels and flooding from overland flow.



Rivers

The river flood risk is VERY LOW for the next five days.



Coastal/Tidal

The coastal/tidal flood risk is VERY LOW for the next five days.



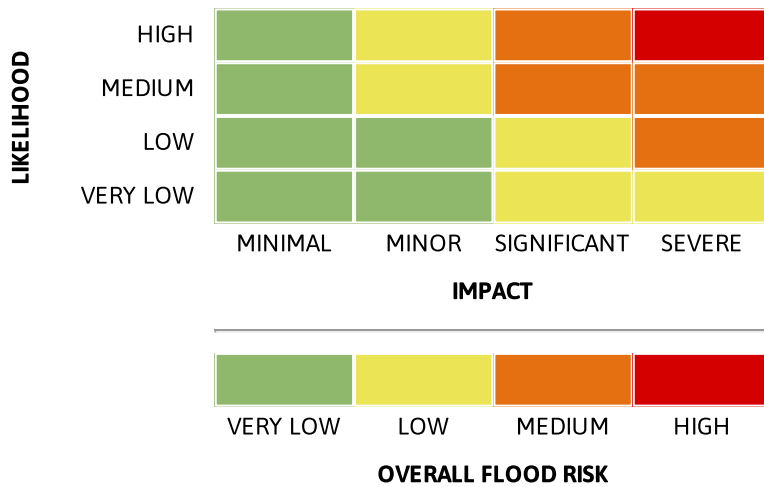
Groundwater

The groundwater flood risk is VERY LOW for the next five days.

Flood Guidance Statement

10:30hrs Thursday 25 June 2026

Flood risk matrix



Summary of potential impacts

MINIMAL

Isolated and minor flooding of low-lying land and roads
Isolated spray/wave on coastal promenades
Little or no disruption to travel, but wet road surfaces

MINOR

Localised flooding of land and roads
Flooding affecting individual properties
Disruption to travel and key sites in flood plans

SIGNIFICANT

Flooding affecting parts of communities
Possible danger to life and damage to buildings/structures
Disruption to travel and key sites in flood plans

SEVERE

Danger to life, severe disruption to travel
Widespread flooding affecting whole communities
Widespread disruption or loss of infrastructure
Large scale evacuation of properties possible



This badge shows that Rapid Flood Guidance products may be issued on the day(s) shown.

[Sign up for the Rapid Flood Guidance trial service.](#)

Next statement due **10:30hrs Friday 26 June 2026 (all times are local)**

Contact details **Flood Forecasting Centre Duty Hydrometeorologist - 0330 135 4400**

More information <https://www.gov.uk/government/organisations/flood-forecasting-centre>