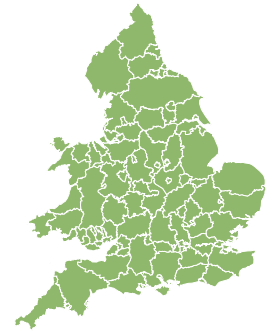
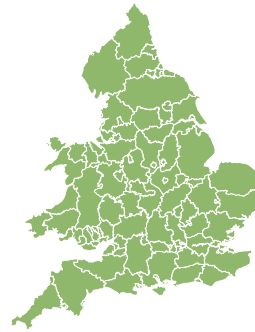
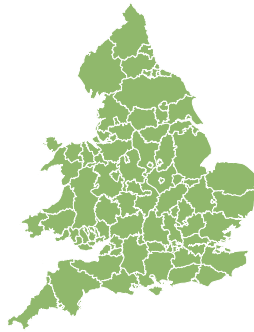
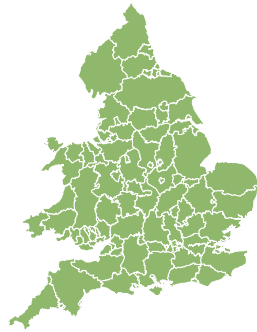
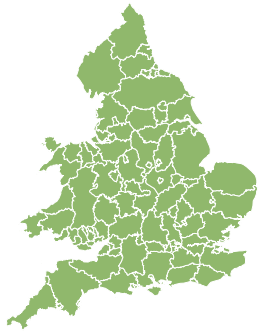


Flood Guidance Statement

10:30hrs Wednesday 10 June 2026

FLOOD
FORECASTING
CENTRE

A working partnership between



Wednesday

10 Jun 2026 10:30-23:59

Trend since last FGS

Steady



Thursday

11 Jun 2026

Increased



Friday

12 Jun 2026

Steady



Saturday

13 Jun 2026

Steady



Sunday

14 Jun 2026

Steady



Minor inland flooding impacts are possible but not expected for parts of England today (Wednesday), and for parts of Wales on Thursday. The overall flood risk for England and Wales is VERY LOW for the next five days.

Assessment of flood risk



Surface water

The surface water flood risk is VERY LOW for the next five days.

Minor surface water flooding impacts are possible but not expected for parts of England today (Wednesday), due to occasional heavy and slow-moving showers, and for parts of Wales on Thursday, due to heavy rain falling within a short period.

Impacts could include localised flooding from urban and fast responding smaller watercourses/catchments, drains, channels and flooding from overland flow.



Rivers

The river flood risk is VERY LOW for the next five days.

Minor river flooding impacts are possible but not expected for parts of Wales on Thursday, due to heavy rain falling within a short period.



Coastal/Tidal

The coastal/tidal flood risk is VERY LOW for the next five days.



Groundwater

The groundwater flood risk is VERY LOW for the next five days.

Flood Guidance Statement

10:30hrs Wednesday 10 June 2026

Flood risk matrix



Summary of potential impacts

MINIMAL

Isolated and minor flooding of low-lying land and roads
Isolated spray/wave on coastal promenades
Little or no disruption to travel, but wet road surfaces

MINOR

Localised flooding of land and roads
Flooding affecting individual properties
Disruption to travel and key sites in flood plans

SIGNIFICANT

Flooding affecting parts of communities
Possible danger to life and damage to buildings/structures
Disruption to travel and key sites in flood plans

SEVERE

Danger to life, severe disruption to travel
Widespread flooding affecting whole communities
Widespread disruption or loss of infrastructure
Large scale evacuation of properties possible

Next statement due **10:30hrs Thursday 11 June 2026 (all times are local)**

Contact details **Flood Forecasting Centre Duty Hydrometeorologist - 0330 135 4400**

More information <https://www.gov.uk/government/organisations/flood-forecasting-centre>