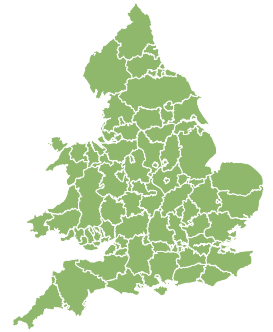
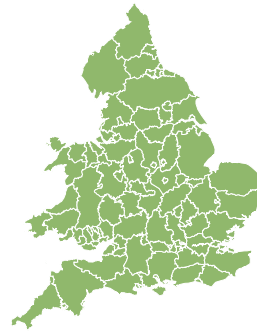
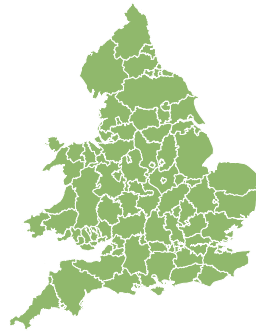
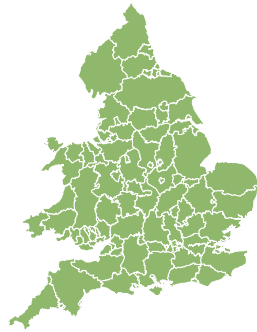
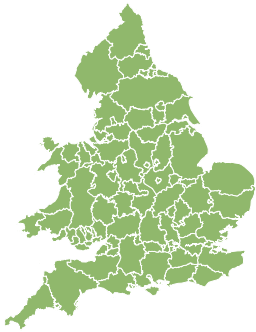


# Flood Guidance Statement

10:30hrs Monday 01 June 2026



Monday

1 Jun 2026 10:30-23:59

Trend since last FGS

Steady



Tuesday

2 Jun 2026

Steady



Wednesday

3 Jun 2026

Steady



Thursday

4 Jun 2026

Steady



Friday

5 Jun 2026

Steady



Minor surface water flooding impacts are possible but not expected in England and Wales on Monday and Tuesday with minor river flooding impacts also possible but not expected in Wales. The overall flood risk for England and Wales is VERY LOW for the next five days.

## Assessment of flood risk



### Surface water

The surface water flood risk is VERY LOW for the next five days.

Minor surface water flooding impacts are possible but not expected across parts of England and Wales on Monday and Tuesday. This is due to widespread rain with heavy, perhaps thundery outbreaks at times.

Impacts could include localised flooding from urban and fast responding smaller watercourses/catchments, drains, channels and flooding from overland flow.



### Rivers

The river flood risk is VERY LOW for the next five days.

Minor river flooding impacts are possible but not expected across parts of Wales on Monday and overnight into Tuesday morning. This is due to widespread rain with heavy, perhaps thundery outbreaks at times.



### Coastal/Tidal

The coastal/tidal flood risk is VERY LOW for the next five days.



### Groundwater

The groundwater flood risk is VERY LOW for the next five days.

# Flood Guidance Statement

10:30hrs Monday 01 June 2026

## Flood risk matrix



## Summary of potential impacts

### MINIMAL

Isolated and minor flooding of low-lying land and roads  
Isolated spray/wave on coastal promenades  
Little or no disruption to travel, but wet road surfaces

### MINOR

Localised flooding of land and roads  
Flooding affecting individual properties  
Disruption to travel and key sites in flood plans

### SIGNIFICANT

Flooding affecting parts of communities  
Possible danger to life and damage to buildings/structures  
Disruption to travel and key sites in flood plans

### SEVERE

Danger to life, severe disruption to travel  
Widespread flooding affecting whole communities  
Widespread disruption or loss of infrastructure  
Large scale evacuation of properties possible

Next statement due **10:30hrs Tuesday 02 June 2026 (all times are local)**

Contact details **Flood Forecasting Centre Duty Hydrometeorologist - 0330 135 4400**

More information <https://www.gov.uk/government/organisations/flood-forecasting-centre>