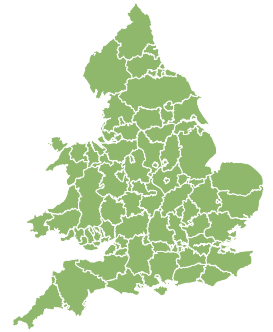
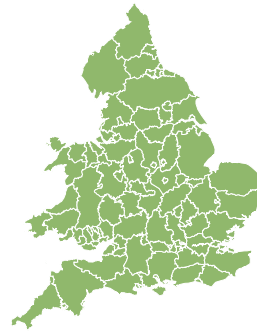
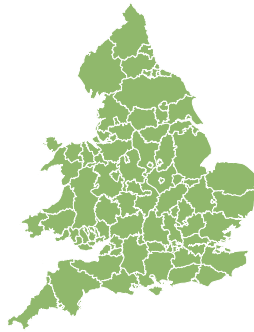
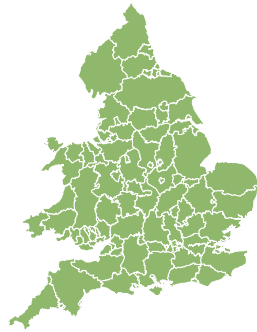
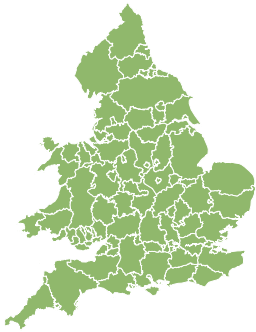


# Flood Guidance Statement

10:30hrs Wednesday 27 May 2026



Wednesday

27 May 2026 10:30-23:59

Trend since last FGS

Increased



Thursday

28 May 2026

Steady



Friday

29 May 2026

Steady



Saturday

30 May 2026

Steady



Sunday

31 May 2026

Steady



Minor surface water flooding impacts are possible but not expected across parts of Wales and England today. The overall flood risk for England and Wales is VERY LOW for the next five days.

## Assessment of flood risk



### Surface water

Minor surface water flooding impacts are possible but not expected across parts of Wales and England today (Wednesday), with a risk of heavy showers and thunderstorms bringing large short-period rainfall totals.

The surface water flood risk is VERY LOW for the next five days.



### Rivers

The river flood risk is VERY LOW for the next five days.



### Coastal/Tidal

The coastal/tidal flood risk is VERY LOW for the next five days.



### Groundwater

The groundwater flood risk is VERY LOW for the next five days.

# Flood Guidance Statement

10:30hrs Wednesday 27 May 2026

## Flood risk matrix



## Summary of potential impacts

### MINIMAL

Isolated and minor flooding of low-lying land and roads  
Isolated spray/wave on coastal promenades  
Little or no disruption to travel, but wet road surfaces

### MINOR

Localised flooding of land and roads  
Flooding affecting individual properties  
Disruption to travel and key sites in flood plans

### SIGNIFICANT

Flooding affecting parts of communities  
Possible danger to life and damage to buildings/structures  
Disruption to travel and key sites in flood plans

### SEVERE

Danger to life, severe disruption to travel  
Widespread flooding affecting whole communities  
Widespread disruption or loss of infrastructure  
Large scale evacuation of properties possible

Next statement due **10:30hrs Thursday 28 May 2026 (all times are local)**

Contact details **Flood Forecasting Centre Duty Hydrometeorologist - 0330 135 4400**

More information <https://www.gov.uk/government/organisations/flood-forecasting-centre>