

Flood Guidance Statement

10:30hrs Sunday 03 May 2026

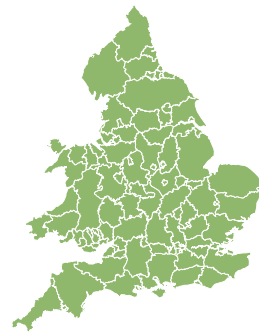


Sunday

3 May 2026 10:30-23:59

Trend since last FGS

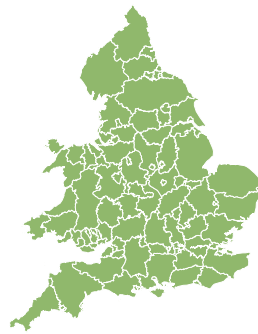
Steady



Monday

4 May 2026

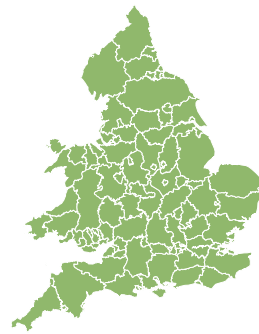
Increased



Tuesday

5 May 2026

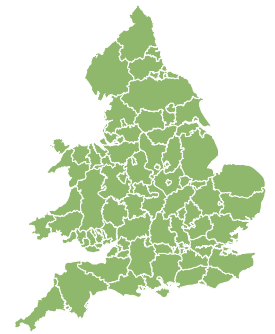
Steady



Wednesday

6 May 2026

Steady



Thursday

7 May 2026

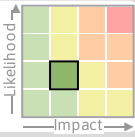
Steady



Minor surface water flooding impacts are possible across parts of England and Wales today (Sunday), and possible but not expected for parts of England on Monday. The overall flood risk for England and Wales is VERY LOW for the next five days.

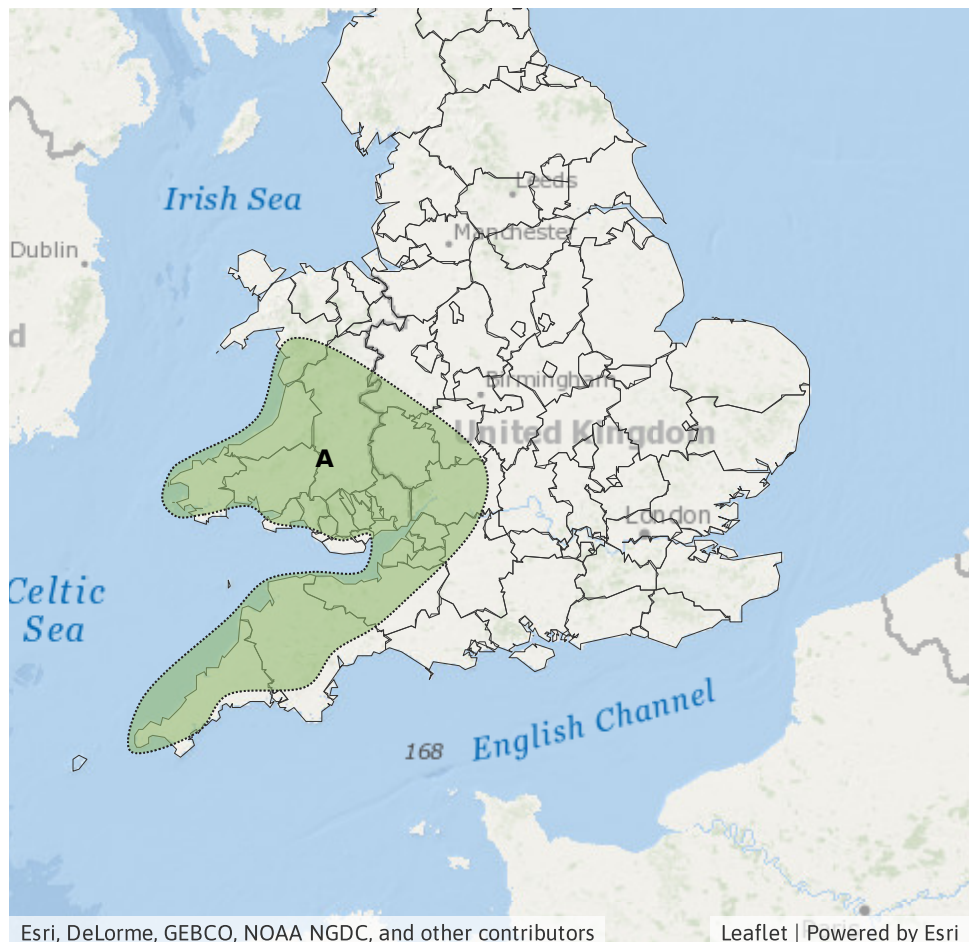
Specific Areas of Concern Map 1 - Sunday 3 May 2026

RISK AREA A
Impact **MINOR**
Likelihood **LOW**



Source Surface
Likely duration 1 Day

Heavy, slow moving showers with urban areas most at risk



Assessment of flood risk



Surface water

The surface water flood risk is VERY LOW for the next five days.

Minor surface water impacts are possible across parts of England and Wales today (Sunday), and are possible but not expected more widely. See Specific Areas of Concern Map. Minor surface water impacts are also possible but not expected for parts of England on Monday.

Impacts could include localised flooding from urban and fast responding smaller watercourses/catchments, drains, channels and flooding from overland flow.



Rivers

The river flood risk is VERY LOW for the next five days.



Coastal/Tidal

The coastal/tidal flood risk is VERY LOW for the next five days.



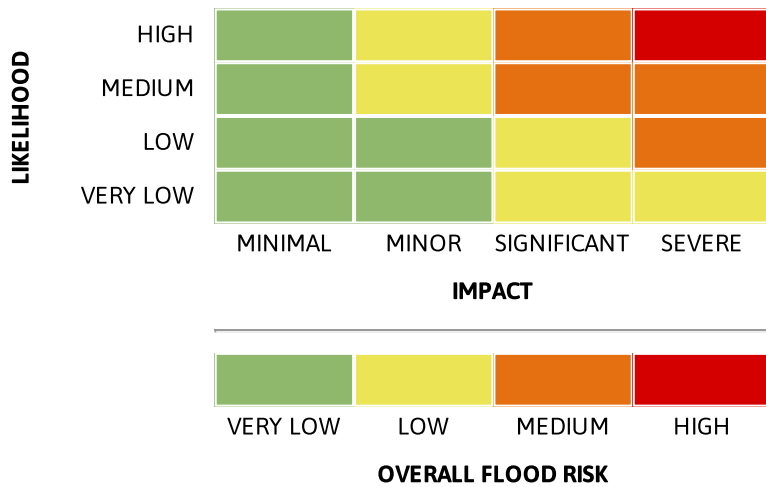
Groundwater

The groundwater flood risk is VERY LOW for the next five days.

Flood Guidance Statement

10:30hrs Sunday 03 May 2026

Flood risk matrix



Summary of potential impacts

MINIMAL

Isolated and minor flooding of low-lying land and roads
Isolated spray/wave on coastal promenades
Little or no disruption to travel, but wet road surfaces

MINOR

Localised flooding of land and roads
Flooding affecting individual properties
Disruption to travel and key sites in flood plans

SIGNIFICANT

Flooding affecting parts of communities
Possible danger to life and damage to buildings/structures
Disruption to travel and key sites in flood plans

SEVERE

Danger to life, severe disruption to travel
Widespread flooding affecting whole communities
Widespread disruption or loss of infrastructure
Large scale evacuation of properties possible

Next statement due **10:30hrs Monday 04 May 2026 (all times are local)**

Contact details **Flood Forecasting Centre Duty Hydrometeorologist - 0330 135 4400**

More information <https://www.gov.uk/government/organisations/flood-forecasting-centre>