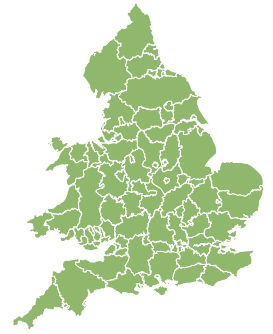
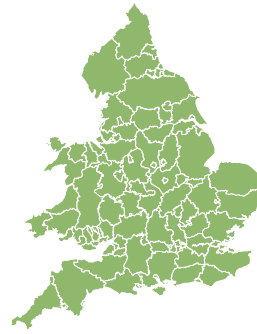
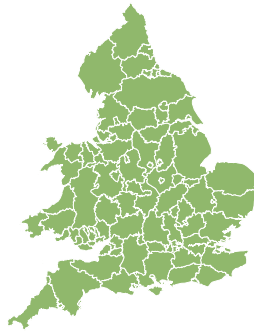
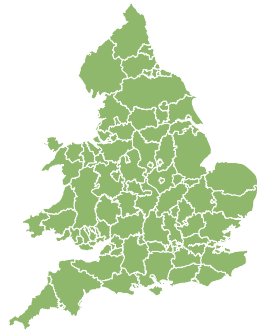
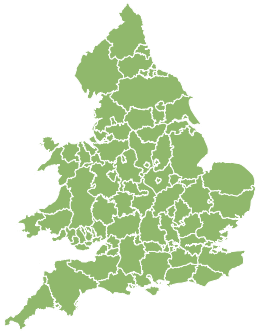


Flood Guidance Statement

10:30hrs Wednesday 15 April 2026



Wednesday

15 Apr 2026 10:30-23:59
Trend since last FGS

Steady →

Thursday

16 Apr 2026

Steady →

Friday

17 Apr 2026

Steady →

Saturday

18 Apr 2026

Steady →

Sunday

19 Apr 2026

Steady →

The overall flood risk for England and Wales for the next five days is **VERY LOW**.

Assessment of flood risk



Rivers

The river flood risk is **VERY LOW** for the next five days.



Surface water

The surface water flood risk is **VERY LOW** for the next five days.



Coastal/Tidal

The coastal/tidal flood risk is **VERY LOW** for the next five days.



Groundwater

The groundwater flood risk is **VERY LOW** for the next five days.

Flood risk matrix

LIKELIHOOD	HIGH				
	MEDIUM				
	LOW				
	VERY LOW				
		MINIMAL	MINOR	SIGNIFICANT	SEVERE
		IMPACT			
		VERY LOW	LOW	MEDIUM	HIGH
		OVERALL FLOOD RISK			

Summary of potential impacts

MINIMAL

Isolated and minor flooding of low-lying land and roads
Isolated spray/wave on coastal promenades
Little or no disruption to travel, but wet road surfaces

MINOR

Localised flooding of land and roads
Flooding affecting individual properties
Disruption to travel and key sites in flood plans

SIGNIFICANT

Flooding affecting parts of communities
Possible danger to life and damage to buildings/structures
Disruption to travel and key sites in flood plans

SEVERE

Danger to life, severe disruption to travel
Widespread flooding affecting whole communities
Widespread disruption or loss of infrastructure
Large scale evacuation of properties possible

Next statement due **10:30hrs Thursday 16 April 2026 (all times are local)**

Contact details **Flood Forecasting Centre Duty Hydrometeorologist - 0330 135 4400**

More information <https://www.gov.uk/government/organisations/flood-forecasting-centre>