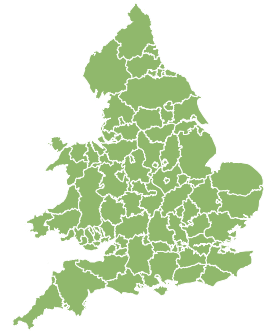
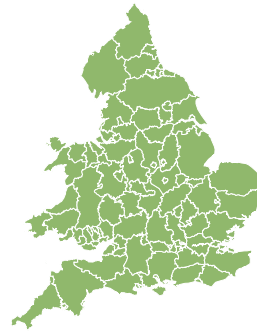
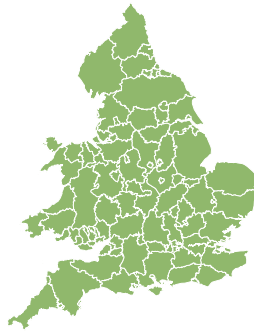
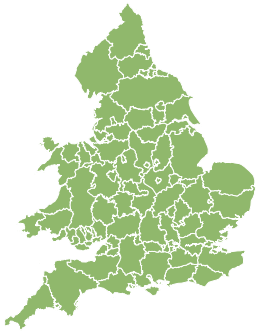


# Flood Guidance Statement

10:30hrs Tuesday 14 April 2026



Tuesday

14 Apr 2026 10:30-23:59

Trend since last FGS

Steady



Wednesday

15 Apr 2026

Steady



Thursday

16 Apr 2026

Steady



Friday

17 Apr 2026

Steady



Saturday

18 Apr 2026

Steady



The overall flood risk for England and Wales for the next five days is VERY LOW.

## Assessment of flood risk



Rivers

The river flood risk is VERY LOW for the next five days.



Surface water

The surface water flood risk is VERY LOW for the next five days.



Coastal/Tidal

The coastal/tidal flood risk is VERY LOW for the next five days.



Groundwater

The groundwater flood risk is VERY LOW for the next five days.

## Flood risk matrix

LIKELIHOOD	HIGH				
	MEDIUM				
	LOW				
	VERY LOW				
		MINIMAL	MINOR	SIGNIFICANT	SEVERE
		IMPACT			
		VERY LOW	LOW	MEDIUM	HIGH
		OVERALL FLOOD RISK			

## Summary of potential impacts

### MINIMAL

Isolated and minor flooding of low-lying land and roads  
Isolated spray/wave on coastal promenades  
Little or no disruption to travel, but wet road surfaces

### MINOR

Localised flooding of land and roads  
Flooding affecting individual properties  
Disruption to travel and key sites in flood plans

### SIGNIFICANT

Flooding affecting parts of communities  
Possible danger to life and damage to buildings/structures  
Disruption to travel and key sites in flood plans

### SEVERE

Danger to life, severe disruption to travel  
Widespread flooding affecting whole communities  
Widespread disruption or loss of infrastructure  
Large scale evacuation of properties possible

Next statement due 10:30hrs Wednesday 15 April 2026 (all times are local)

Contact details Flood Forecasting Centre Duty Hydrometeorologist - 0330 135 4400

More information <https://www.gov.uk/government/organisations/flood-forecasting-centre>