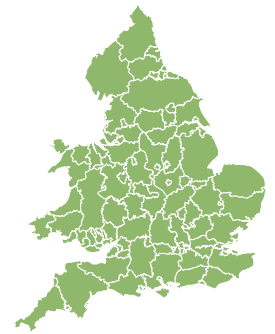
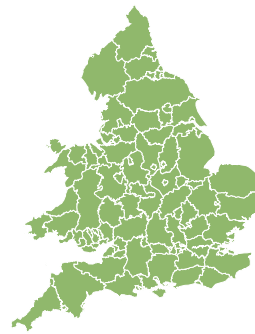
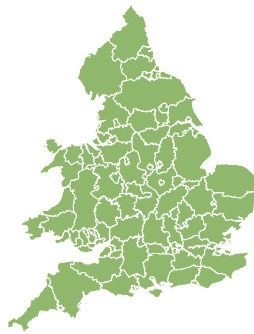
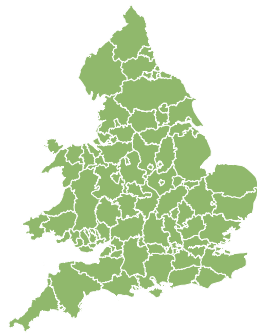


Flood Guidance Statement

10:30hrs Friday 03 April 2026



Friday

3 Apr 2026 10:30-23:59

Trend since last FGS

Steady →

Saturday

4 Apr 2026

Increased ↑

Sunday

5 Apr 2026

Increased ↑

Monday

6 Apr 2026

Steady →

Tuesday

7 Apr 2026

Steady →

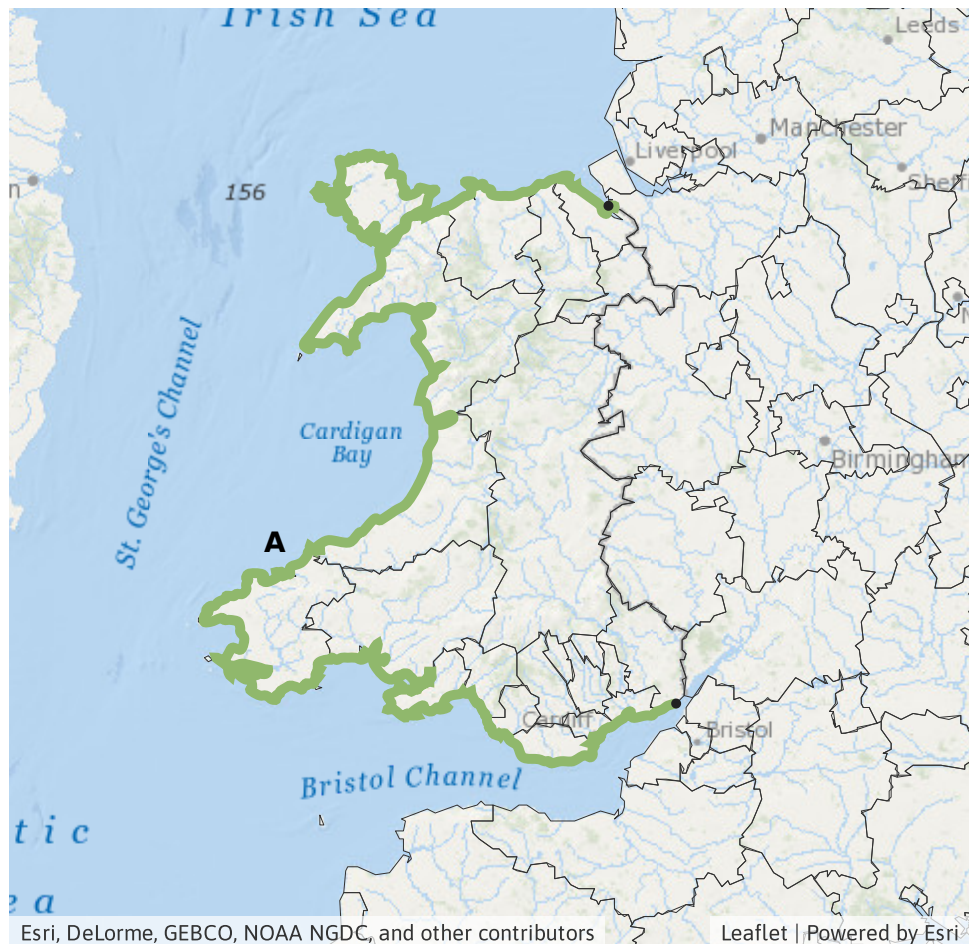
Minor coastal/tidal flooding impacts are possible for the Welsh coast on Saturday and Sunday. The overall flood risk for England and Wales for the next five days is VERY LOW.

Specific Areas of Concern Map 1 - Saturday 04 and Sunday 05 April 2026

RISK AREA A
Impact **MINOR**
Likelihood **LOW**

Source Coastal/Tidal
Likely duration 2 Days

Potential coastal flooding impacts for Wales.



Assessment of flood risk

Coastal/Tidal

The coastal/tidal flood risk is VERY LOW for the next five days.

Minor coastal/tidal flooding impacts are possible for Welsh coasts, and possible but not expected for parts of the English coast, during Saturday and in the early hours of Sunday as a storm surge and large waves coincide with high tides.

Minimal coastal/tidal impacts are expected more widely on some English coasts this weekend due to storm surge and large waves. Impacts may include isolated spray on low-lying roads and coastal promenades.

Groundwater

The groundwater flood risk is VERY LOW for the next five days.

Rivers

The river flood risk is VERY LOW for the next five days.

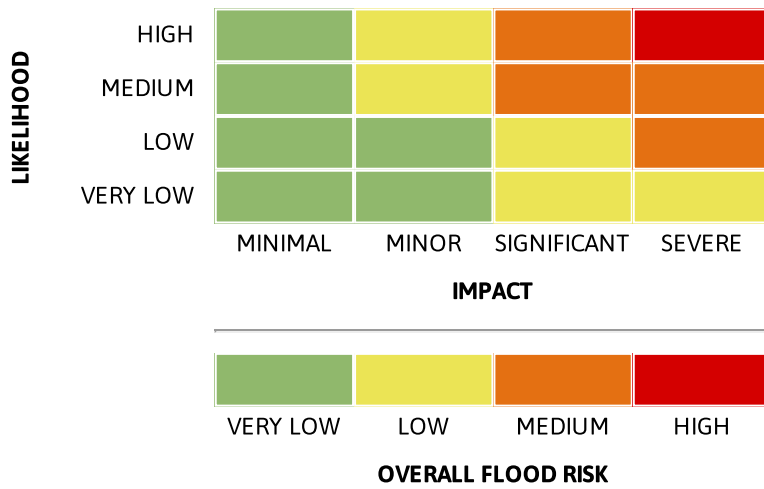
Surface water

The surface water flood risk is VERY LOW for the next five days.

Flood Guidance Statement

10:30hrs Friday 03 April 2026

Flood risk matrix



Summary of potential impacts

MINIMAL

Isolated and minor flooding of low-lying land and roads
Isolated spray/wave on coastal promenades
Little or no disruption to travel, but wet road surfaces

MINOR

Localised flooding of land and roads
Flooding affecting individual properties
Disruption to travel and key sites in flood plans

SIGNIFICANT

Flooding affecting parts of communities
Possible danger to life and damage to buildings/structures
Disruption to travel and key sites in flood plans

SEVERE

Danger to life, severe disruption to travel
Widespread flooding affecting whole communities
Widespread disruption or loss of infrastructure
Large scale evacuation of properties possible

Next statement due **10:30hrs Saturday 04 April 2026 (all times are local)**

Contact details **Flood Forecasting Centre Duty Hydrometeorologist - 0330 135 4400**

More information <https://www.gov.uk/government/organisations/flood-forecasting-centre>