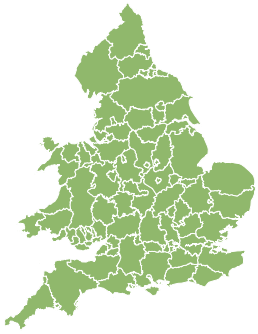


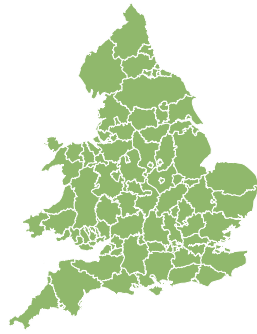
Flood Guidance Statement

10:30hrs Sunday 29 March 2026



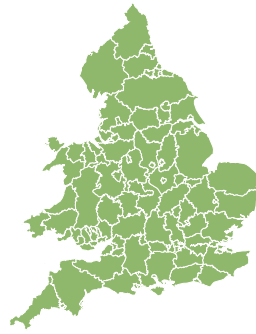
Sunday
29 Mar 2026 10:30-23:59
Trend since last FGS

Steady



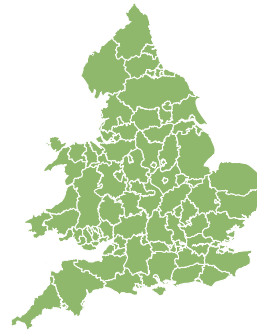
Monday
30 Mar 2026

Steady



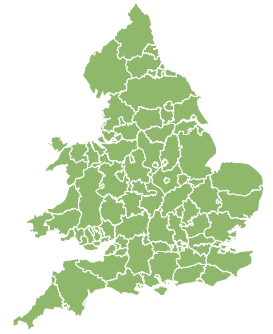
Tuesday
31 Mar 2026

Steady



Wednesday
1 Apr 2026

Steady



Thursday
2 Apr 2026

Steady



The overall flood risk for England and Wales is VERY LOW for the next five days.

Assessment of flood risk



Groundwater

The groundwater flood risk is VERY LOW for the next five days.

There are ongoing minor groundwater flooding impacts in the south of England. The level of ongoing disruption is being managed locally and awareness is high. Consequently, the groundwater flood risk in these areas is assessed as VERY LOW.



Rivers

The river flood risk is VERY LOW for the next five days.



Surface water

The surface water flood risk is VERY LOW for the next five days.



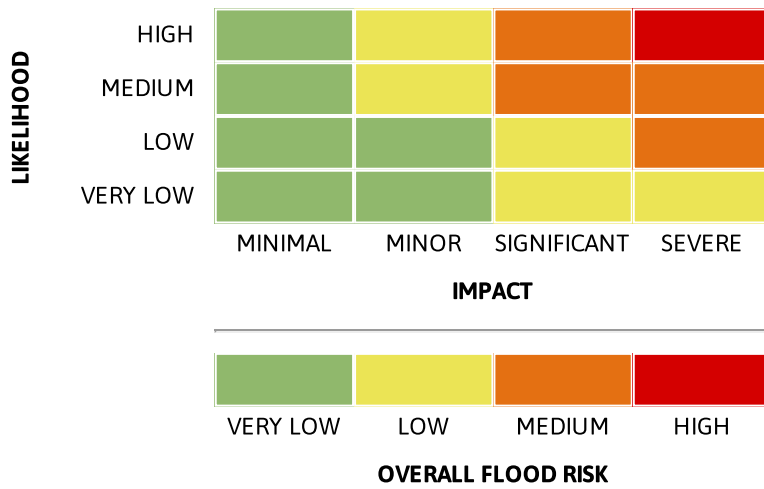
Coastal/Tidal

The coastal/tidal flood risk is VERY LOW for the next five days.

Flood Guidance Statement

10:30hrs Sunday 29 March 2026

Flood risk matrix



Summary of potential impacts

MINIMAL

Isolated and minor flooding of low-lying land and roads
Isolated spray/wave on coastal promenades
Little or no disruption to travel, but wet road surfaces

MINOR

Localised flooding of land and roads
Flooding affecting individual properties
Disruption to travel and key sites in flood plans

SIGNIFICANT

Flooding affecting parts of communities
Possible danger to life and damage to buildings/structures
Disruption to travel and key sites in flood plans

SEVERE

Danger to life, severe disruption to travel
Widespread flooding affecting whole communities
Widespread disruption or loss of infrastructure
Large scale evacuation of properties possible

Next statement due **10:30hrs Monday 30 March 2026 (all times are local)**

Contact details **Flood Forecasting Centre Duty Hydrometeorologist - 0330 135 4400**

More information <https://www.gov.uk/government/organisations/flood-forecasting-centre>