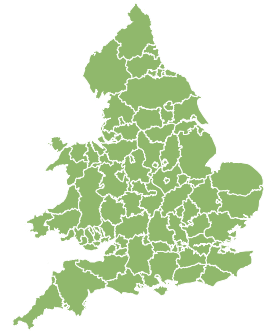
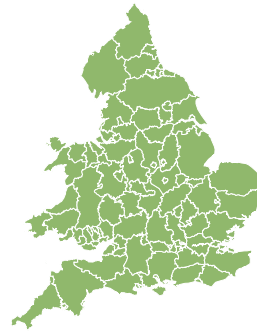
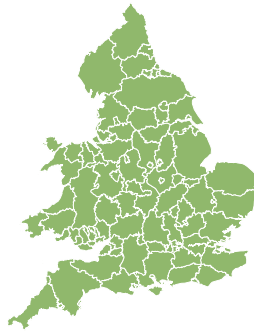
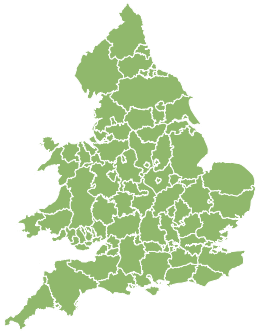


Flood Guidance Statement

10:30hrs Tuesday 24 March 2026



Tuesday

24 Mar 2026 10:30-23:59

Trend since last FGS

Increased



Wednesday

25 Mar 2026

Increased



Thursday

26 Mar 2026

Steady



Friday

27 Mar 2026

Steady



Saturday

28 Mar 2026

Steady



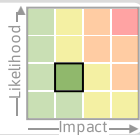
Localised minor inland flooding impacts are possible in parts of the North of England today (Tuesday) and into early Wednesday morning. The overall flood risk is VERY LOW for the next five days.

Specific Areas of Concern Map 1 - Tuesday 24 and Wednesday 25 March 2026

RISK AREA A

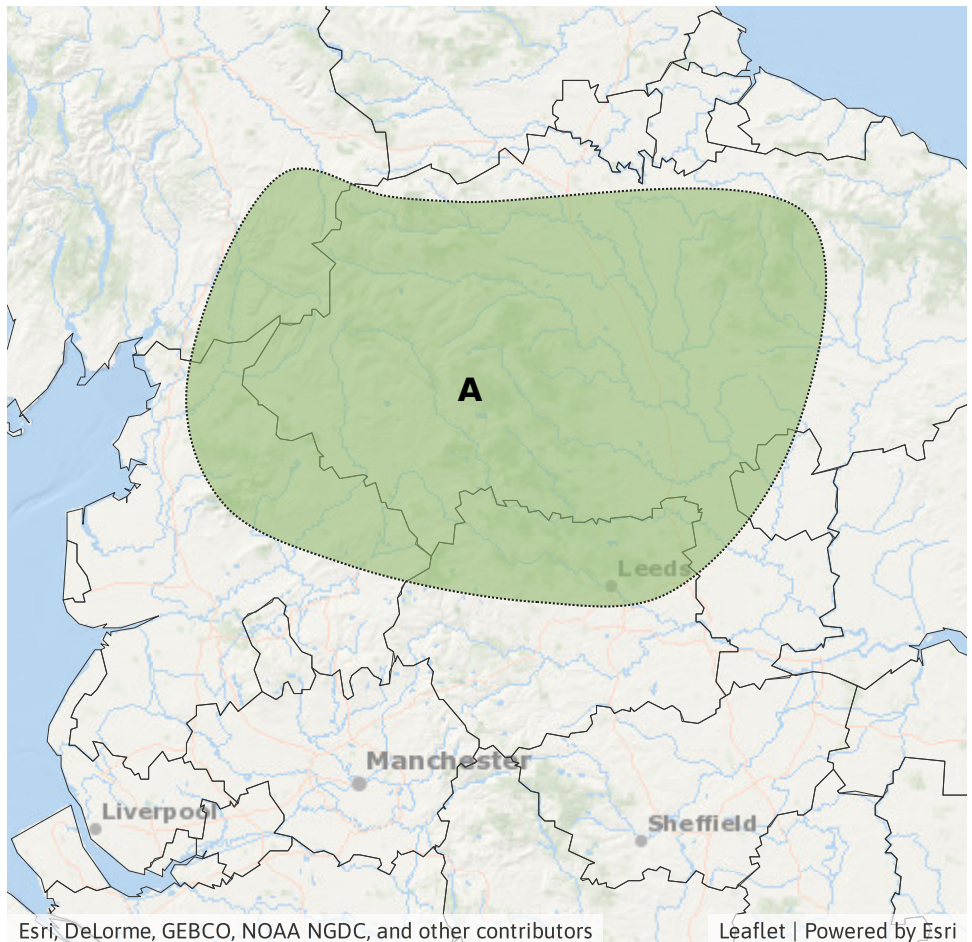
Impact **MINOR**

Likelihood **LOW**



Source River Surface
Likely duration 2 Days

River and surface water flooding on Tuesday
and (rivers only) into early Wednesday.



Esri, DeLorme, GEBCO, NOAA NGDC, and other contributors

Leaflet | Powered by Esri

Assessment of flood risk



Rivers

The river flood risk is VERY LOW for the next five days.

Localised minor river flooding impacts are possible in parts of the North of England today (Tuesday) and into early Wednesday morning.



Surface water

The surface water flood risk is VERY LOW for the next five days.

Localised minor surface water flooding impacts are possible in parts of the North of England today (Tuesday).



Groundwater

The groundwater flood risk is VERY LOW for the next five days.

There are ongoing minor groundwater flooding impacts in Hampshire, Kent, Dorset, Wiltshire, West Berkshire and Oxfordshire. The level of ongoing disruption is being managed locally and awareness is high. Consequently the groundwater flood risk in these areas is assessed as VERY LOW.



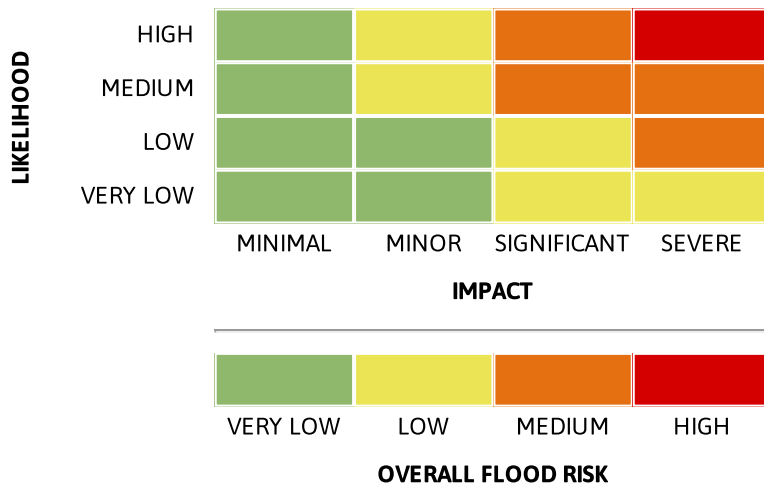
Coastal/Tidal

The coastal/tidal flood risk is VERY LOW for the next five days.

Flood Guidance Statement

10:30hrs Tuesday 24 March 2026

Flood risk matrix



Summary of potential impacts

MINIMAL

Isolated and minor flooding of low-lying land and roads
Isolated spray/wave on coastal promenades
Little or no disruption to travel, but wet road surfaces

MINOR

Localised flooding of land and roads
Flooding affecting individual properties
Disruption to travel and key sites in flood plans

SIGNIFICANT

Flooding affecting parts of communities
Possible danger to life and damage to buildings/structures
Disruption to travel and key sites in flood plans

SEVERE

Danger to life, severe disruption to travel
Widespread flooding affecting whole communities
Widespread disruption or loss of infrastructure
Large scale evacuation of properties possible

Next statement due **10:30hrs Wednesday 25 March 2026 (all times are local)**

Contact details **Flood Forecasting Centre Duty Hydrometeorologist - 0330 135 4400**

More information <https://www.gov.uk/government/organisations/flood-forecasting-centre>