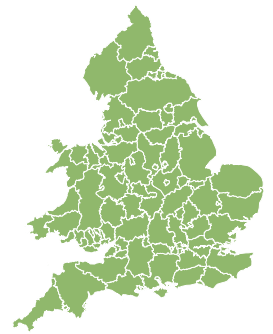
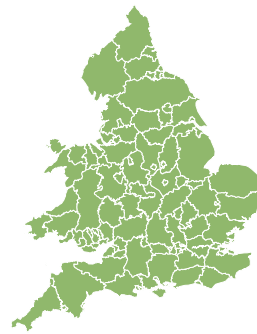
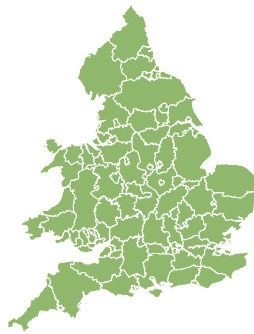
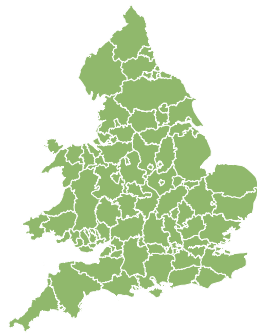


Flood Guidance Statement

10:30hrs Saturday 21 March 2026



Saturday

21 Mar 2026 10:30-23:59

Trend since last FGS

Steady



Sunday

22 Mar 2026

Steady



Monday

23 Mar 2026

Steady



Tuesday

24 Mar 2026

Steady



Wednesday

25 Mar 2026

Steady



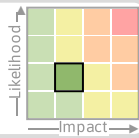
Ongoing minor groundwater flooding in parts of the South of England. The overall flood risk is VERY LOW.

Specific Areas of Concern Map 1 - Saturday 21 to Monday 23 March 2026

RISK AREA A

Impact **MINOR**

Likelihood **LOW**



Source Ground

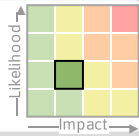
Likely duration 3 Days

High but falling groundwater levels in Dorset & Wiltshire.

RISK AREA B

Impact **MINOR**

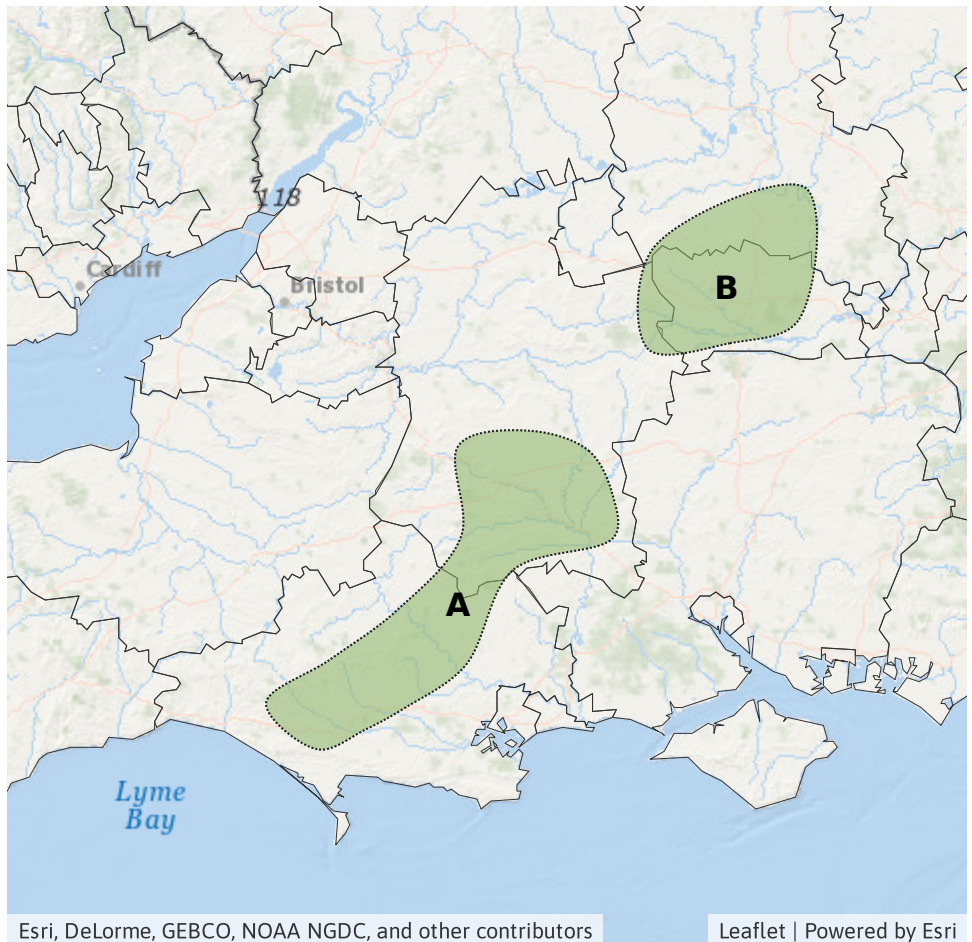
Likelihood **LOW**



Source Ground

Likely duration 3 Days

High groundwater levels.



Esri, DeLorme, GEBCO, NOAA NGDC, and other contributors

Leaflet | Powered by Esri

Assessment of flood risk



Groundwater

The groundwater flood risk is VERY LOW for the next five days.

Minor groundwater flooding impacts are possible across parts of Dorset, Wiltshire, West Berkshire and Oxfordshire. From Tuesday, this risk is removed from the Flood Guidance Statement because local awareness is high and impacts are being managed locally. See Specific Areas of Concern Map.

There are ongoing minor groundwater flooding impacts in Hampshire and Kent. The level of ongoing disruption is being managed locally and awareness is high. Consequently the groundwater flood risk in these areas is assessed as VERY LOW.



Coastal/Tidal

The coastal/tidal flood risk is VERY LOW for the next five days.



Rivers

The river flood risk is VERY LOW for the next five days.



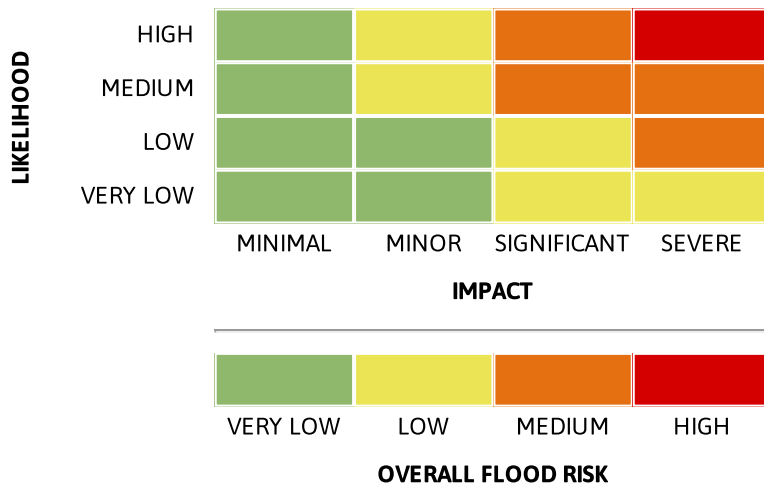
Surface water

The surface water flood risk is VERY LOW for the next five days.

Flood Guidance Statement

10:30hrs Saturday 21 March 2026

Flood risk matrix



Summary of potential impacts

MINIMAL

Isolated and minor flooding of low-lying land and roads
Isolated spray/wave on coastal promenades
Little or no disruption to travel, but wet road surfaces

MINOR

Localised flooding of land and roads
Flooding affecting individual properties
Disruption to travel and key sites in flood plans

SIGNIFICANT

Flooding affecting parts of communities
Possible danger to life and damage to buildings/structures
Disruption to travel and key sites in flood plans

SEVERE

Danger to life, severe disruption to travel
Widespread flooding affecting whole communities
Widespread disruption or loss of infrastructure
Large scale evacuation of properties possible

Next statement due **10:30hrs Sunday 22 March 2026 (all times are local)**

Contact details **Flood Forecasting Centre Duty Hydrometeorologist - 0330 135 4400**

More information <https://www.gov.uk/government/organisations/flood-forecasting-centre>