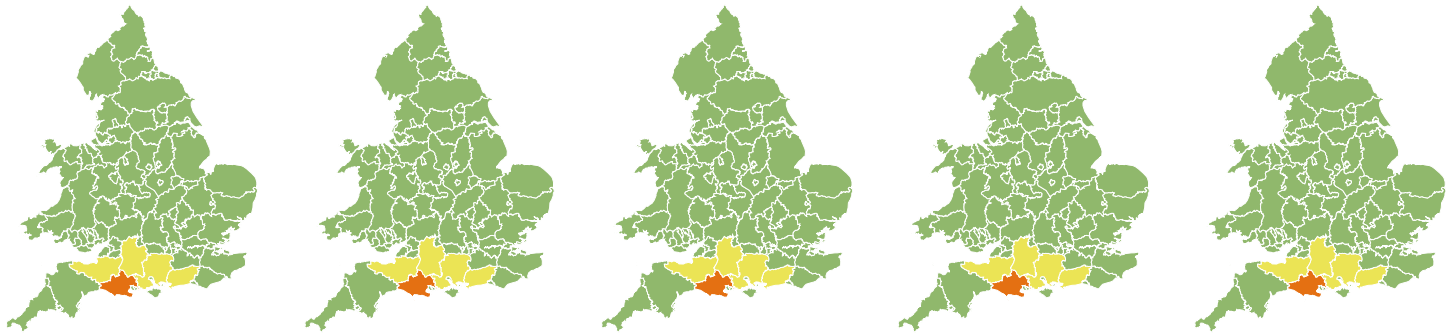


Flood Guidance Statement

10:30hrs Monday 02 March 2026



Monday

2 Mar 2026 10:30-23:59

Trend since last FGS

Steady



Tuesday

3 Mar 2026

Steady



Wednesday

4 Mar 2026

Steady



Thursday

5 Mar 2026

Steady



Friday

6 Mar 2026

Steady

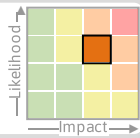


Significant groundwater flooding impacts are probable in Dorset and possible in Wiltshire for the next five days. Minor river flooding impacts are possible today and tomorrow in parts of the Midlands. The overall flood risk is MEDIUM.

Specific Areas of Concern Map 1 - Monday 2 March to Friday 6 March 2026

RISK AREA A

Impact **SIGNIFICANT**
Likelihood **MEDIUM**

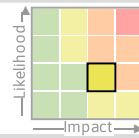


Source Ground
Likely duration 5 + Days

High groundwater levels in Dorset for next five days.

RISK AREA B

Impact **SIGNIFICANT**
Likelihood **LOW**

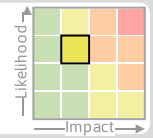


Source Ground
Likely duration 5 + Days

High groundwater levels in Dorset and Wiltshire for next five days.

RISK AREA C

Impact **MINOR**
Likelihood **MEDIUM**

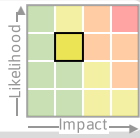


Source River
Likely duration 5 + Days

Ongoing river impacts in Somerset Levels and Moors.

RISK AREA D

Impact **MINOR**
Likelihood **MEDIUM**

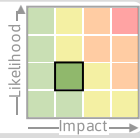


Source Ground
Likely duration 5 + Days

High groundwater levels in Hampshire and West Sussex.

RISK AREA E

Impact **MINOR**
Likelihood **LOW**

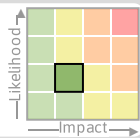


Source Ground
Likely duration 5 + Days

Steady or rising high groundwater levels.

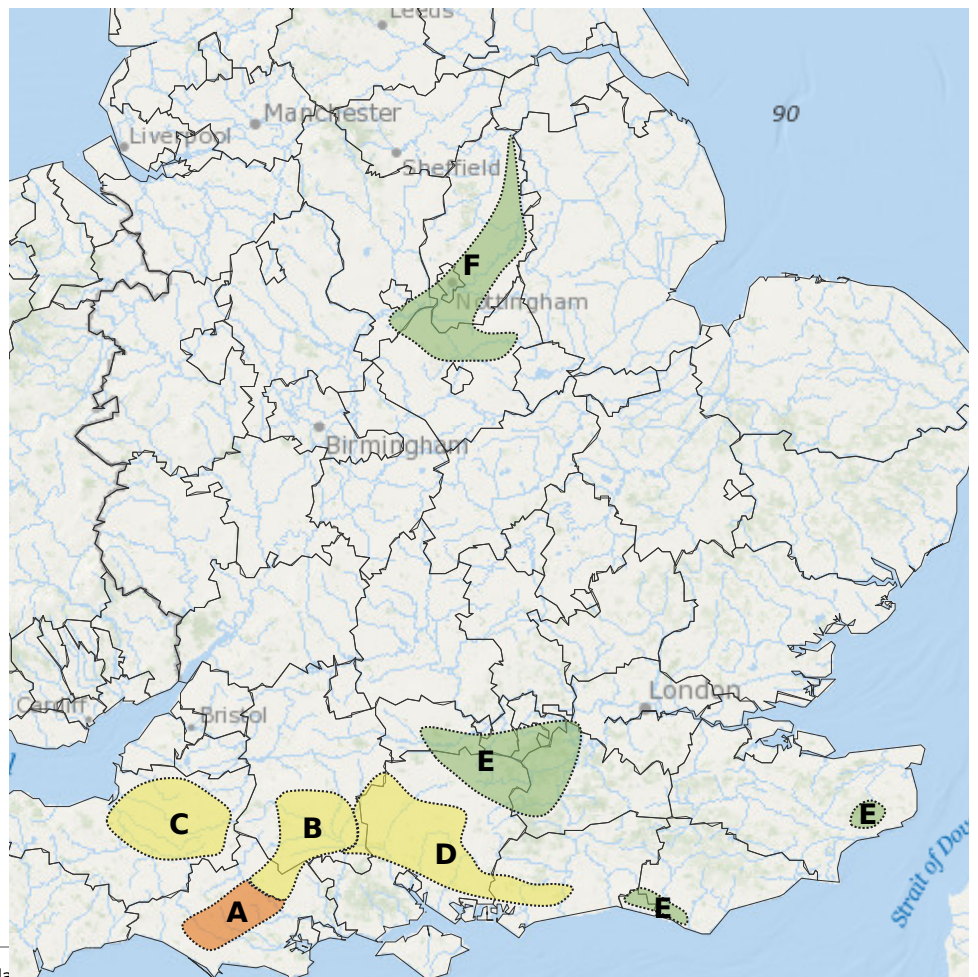
RISK AREA F

Impact **MINOR**
Likelihood **LOW**



Source River
Likely duration 2 Days

Ongoing river flooding on Monday and Tuesday only.



Assessment of flood risk



Groundwater

The groundwater flood risk is MEDIUM for the next five days.

Significant groundwater flooding impacts are probable in parts of Dorset, and possible in Wiltshire, for the next five days.

Minor impacts are probable for parts of Hampshire and West Sussex, and possible more widely across the South of England, for the next five days.

See Specific Areas of Concern Map.



Rivers

The river flood risk is LOW for the next five days.

Minor river flooding impacts are possible today (Monday) and Tuesday for parts of the Midlands. Ongoing minor river flooding impacts remain probable on the Somerset Levels and Moors for the next five days.

Minor river flooding impacts are also possible but not expected more widely across parts of England until Tuesday.

See Specific Areas of Concern Map.



Surface water

The surface water flood risk is VERY LOW for the next five days.



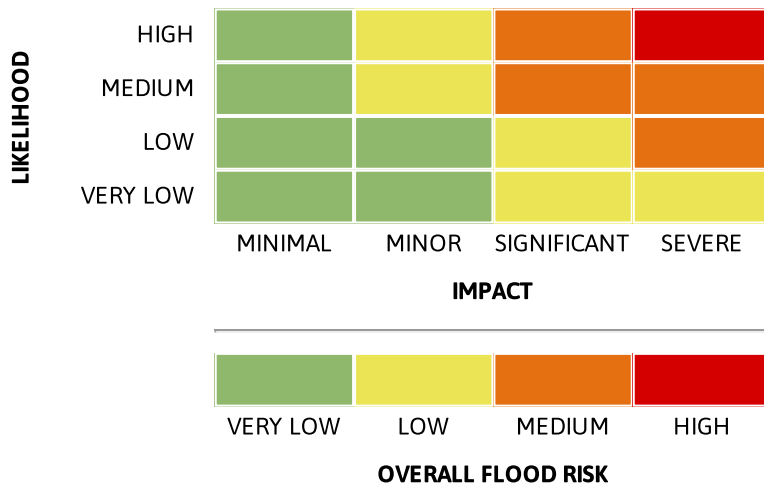
Coastal/Tidal

The coastal/tidal flood risk is VERY LOW for the next five days.

Flood Guidance Statement

10:30hrs Monday 02 March 2026

Flood risk matrix



Summary of potential impacts

MINIMAL

Isolated and minor flooding of low-lying land and roads
Isolated spray/wave on coastal promenades
Little or no disruption to travel, but wet road surfaces

MINOR

Localised flooding of land and roads
Flooding affecting individual properties
Disruption to travel and key sites in flood plans

SIGNIFICANT

Flooding affecting parts of communities
Possible danger to life and damage to buildings/structures
Disruption to travel and key sites in flood plans

SEVERE

Danger to life, severe disruption to travel
Widespread flooding affecting whole communities
Widespread disruption or loss of infrastructure
Large scale evacuation of properties possible

Next statement due **10:30hrs Tuesday 03 March 2026 (all times are local)**

Contact details **Flood Forecasting Centre Duty Hydrometeorologist - 0330 135 4400**

More information <https://www.gov.uk/government/organisations/flood-forecasting-centre>