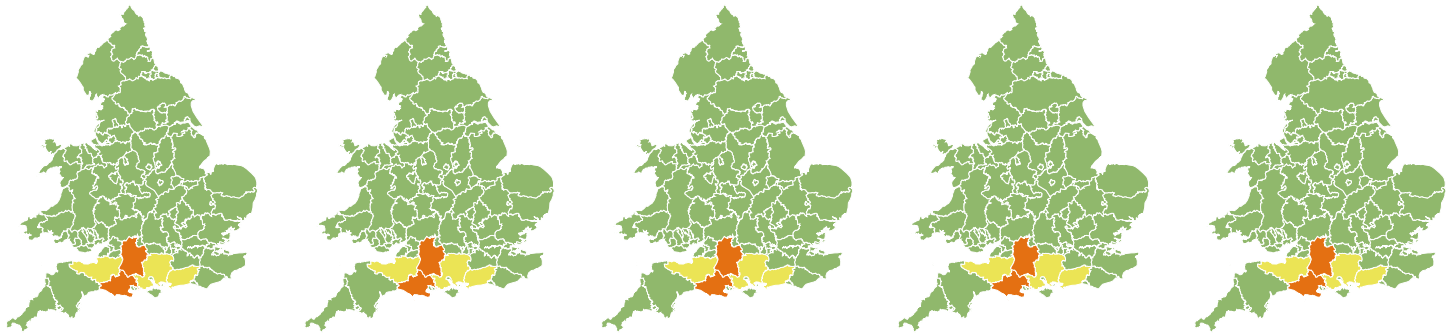


Flood Guidance Statement

10:30hrs Monday 23 February 2026



Monday

23 Feb 2026 10:30-23:59

Trend since last FGS

Steady



Tuesday

24 Feb 2026

Steady



Wednesday

25 Feb 2026

Steady



Thursday

26 Feb 2026

Steady



Friday

27 Feb 2026

Steady

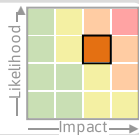


Significant groundwater flooding impacts are probable in Dorset and Wiltshire for the next five days. Significant river flooding impacts are possible in Somerset until Tuesday. The overall flood risk is MEDIUM.

Specific Areas of Concern Map 1 - Monday 23 and Tuesday 24 February 2026

RISK AREA A

Impact **SIGNIFICANT**
Likelihood **MEDIUM**

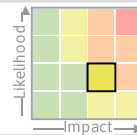


Source Ground
Likely duration 5 + Days

High groundwater levels in Dorset and Wiltshire.

RISK AREA B

Impact **SIGNIFICANT**
Likelihood **LOW**

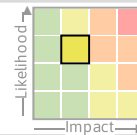


Source River
Likely duration 5 + Days

Ongoing significant river impacts in Somerset Levels and Moors.

RISK AREA C

Impact **MINOR**
Likelihood **MEDIUM**

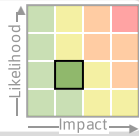


Source Ground
Likely duration 5 + Days

High groundwater levels in Hampshire and West Sussex.

RISK AREA D

Impact **MINOR**
Likelihood **LOW**

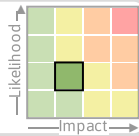


Source Ground
Likely duration 5 + Days

Steady or rising high groundwater levels.

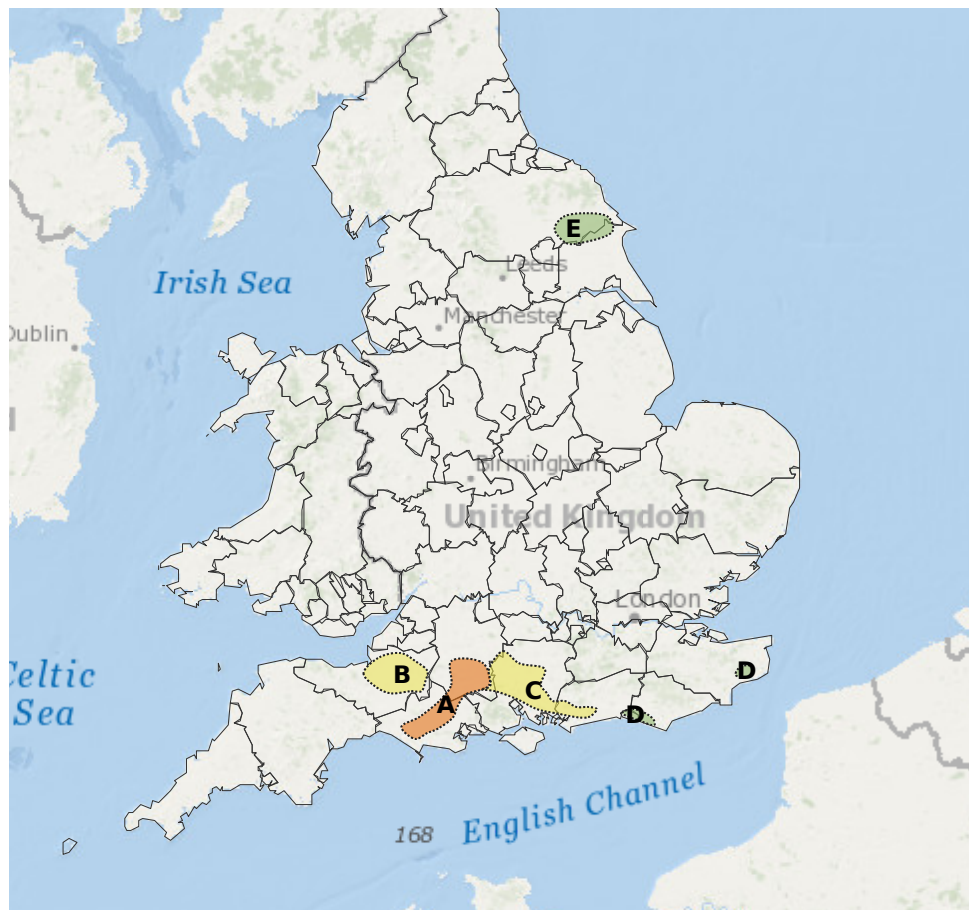
RISK AREA E

Impact **MINOR**
Likelihood **LOW**



Source Ground
Likely duration 5 + Days

High and rising groundwater levels.



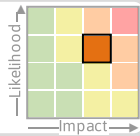
Flood Guidance Statement

10:30hrs Monday 23 February 2026

Specific Areas of Concern Map 2 - Wednesday 25 to Friday 27 February 2026

RISK AREA A

Impact **SIGNIFICANT**
Likelihood **MEDIUM**

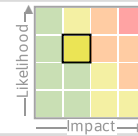


Source Ground
Likely duration 5 + Days

High groundwater levels in Dorset and Wiltshire.

RISK AREA B

Impact **MINOR**
Likelihood **MEDIUM**

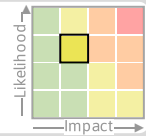


Source River
Likely duration 5 + Days

Ongoing minor river impacts in Somerset Levels and Moors.

RISK AREA C

Impact **MINOR**
Likelihood **MEDIUM**

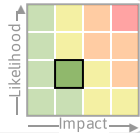


Source Ground
Likely duration 5 + Days

High groundwater levels in Hampshire and West Sussex.

RISK AREA D

Impact **MINOR**
Likelihood **LOW**

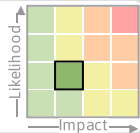


Source Ground
Likely duration 5 + Days

Steady or rising high groundwater levels.

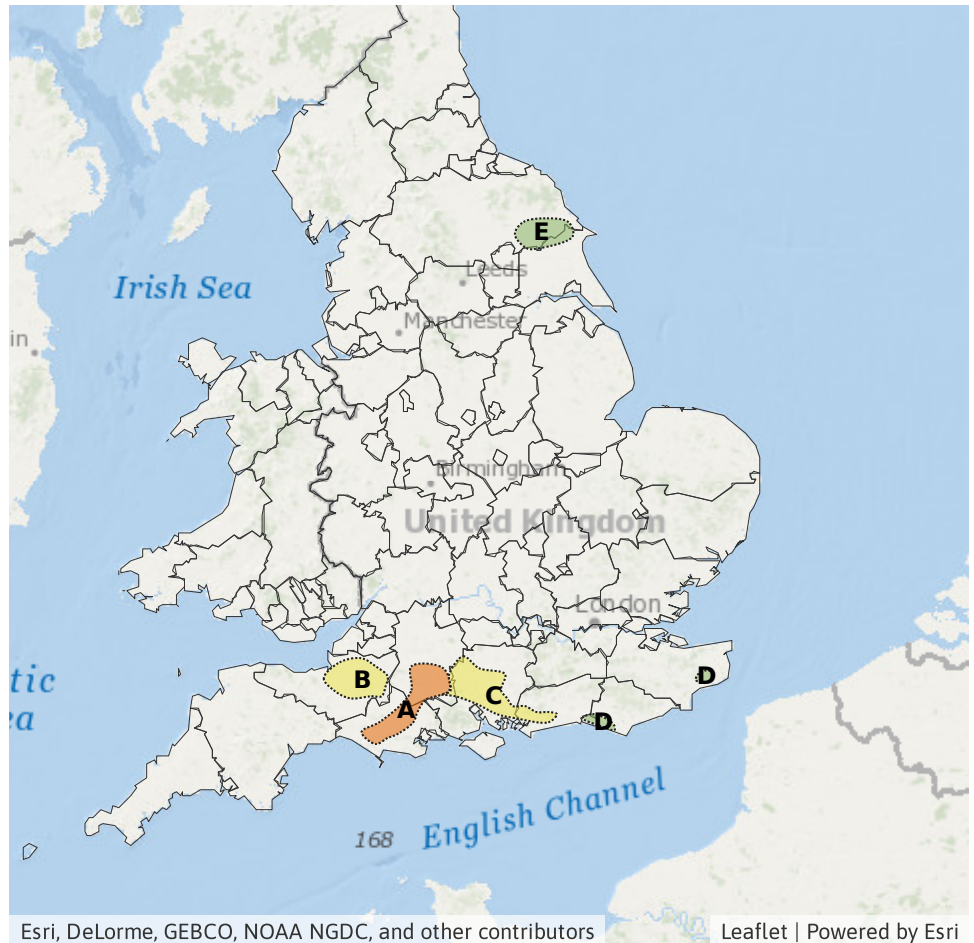
RISK AREA E

Impact **MINOR**
Likelihood **LOW**



Source Ground
Likely duration 5 + Days

High and rising groundwater levels.



Esri, DeLorme, GEBCO, NOAA NGDC, and other contributors

Leaflet | Powered by Esri

Assessment of flood risk



Groundwater

The groundwater flood risk is MEDIUM for the next five days.

Significant groundwater flooding impacts are probable in parts of Dorset and Wiltshire, with minor impacts probable for parts of Hampshire and West Sussex for the next five days.

Minor groundwater flooding impacts are also possible elsewhere in parts of England due to high and steadily rising levels. See Specific Areas of Concern Maps.



Rivers

The river flood risk is LOW for the next five days.

Ongoing significant river flooding impacts remain possible on the Somerset Levels and Moors until Tuesday. Then, the river impacts reduce to minor from Wednesday onwards. See Specific Areas of Concern Maps.



Surface water

The surface water flood risk is VERY LOW for the next five days.



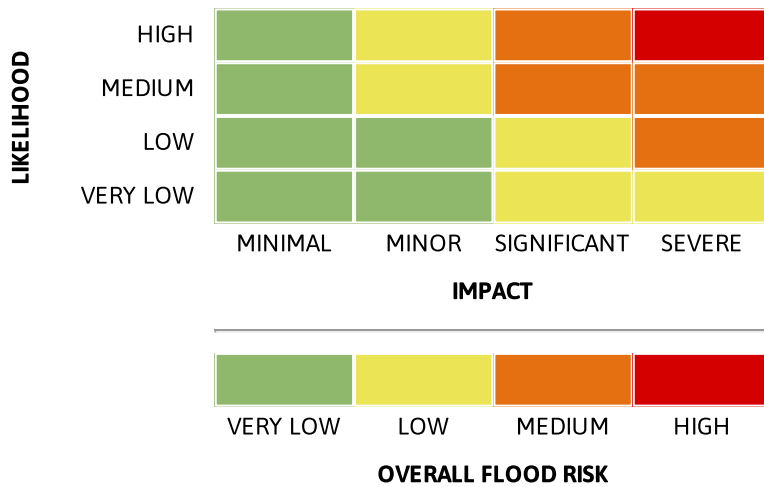
Coastal/Tidal

The coastal/tidal flood risk is VERY LOW for the next five days.

Flood Guidance Statement

10:30hrs Monday 23 February 2026

Flood risk matrix



Summary of potential impacts

MINIMAL

Isolated and minor flooding of low-lying land and roads
Isolated spray/wave on coastal promenades
Little or no disruption to travel, but wet road surfaces

MINOR

Localised flooding of land and roads
Flooding affecting individual properties
Disruption to travel and key sites in flood plans

SIGNIFICANT

Flooding affecting parts of communities
Possible danger to life and damage to buildings/structures
Disruption to travel and key sites in flood plans

SEVERE

Danger to life, severe disruption to travel
Widespread flooding affecting whole communities
Widespread disruption or loss of infrastructure
Large scale evacuation of properties possible

Next statement due **10:30hrs Tuesday 24 February 2026 (all times are local)**

Contact details **Flood Forecasting Centre Duty Hydrometeorologist - 0330 135 4400**

More information <https://www.gov.uk/government/organisations/flood-forecasting-centre>