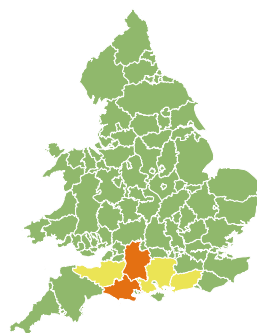
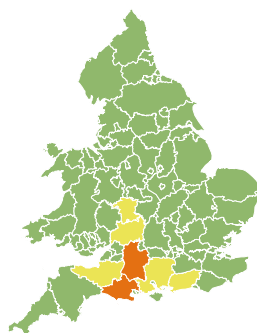
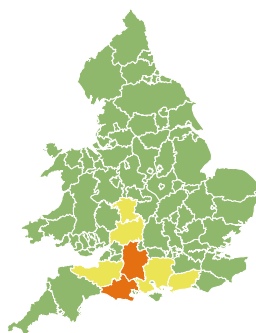
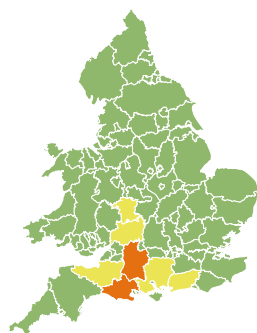
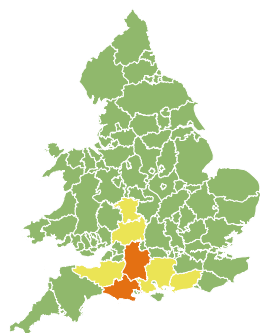


Flood Guidance Statement

10:30hrs Saturday 07 February 2026

FLOOD
FORECASTING
CENTRE

A working partnership between



Saturday

7 Feb 2026 10:30-23:59

Trend since last FGS

Steady



Sunday

8 Feb 2026

Steady



Monday

9 Feb 2026

Steady



Tuesday

10 Feb 2026

Steady



Wednesday

11 Feb 2026

Steady



Significant groundwater flooding impacts are probable in Dorset and Wiltshire, with significant river flooding impacts possible in Somerset for the next five days. The overall flood risk is MEDIUM. See 6-10 day section.

Specific Areas of Concern Map 1 - Saturday 7 to Wednesday 11 February 2026

RISK AREA A

Impact **SIGNIFICANT**
Likelihood **MEDIUM**

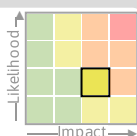


Source Ground
Likely duration 5 + Days

High groundwater levels.

RISK AREA B

Impact **SIGNIFICANT**
Likelihood **LOW**

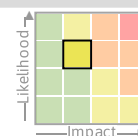


Source River
Likely duration 5 + Days

Ongoing river impacts in Somerset Levels.

RISK AREA C

Impact **MINOR**
Likelihood **MEDIUM**

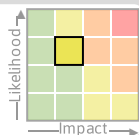


Source Ground
Likely duration 5 + Days

High groundwater levels in Hampshire and West Sussex.

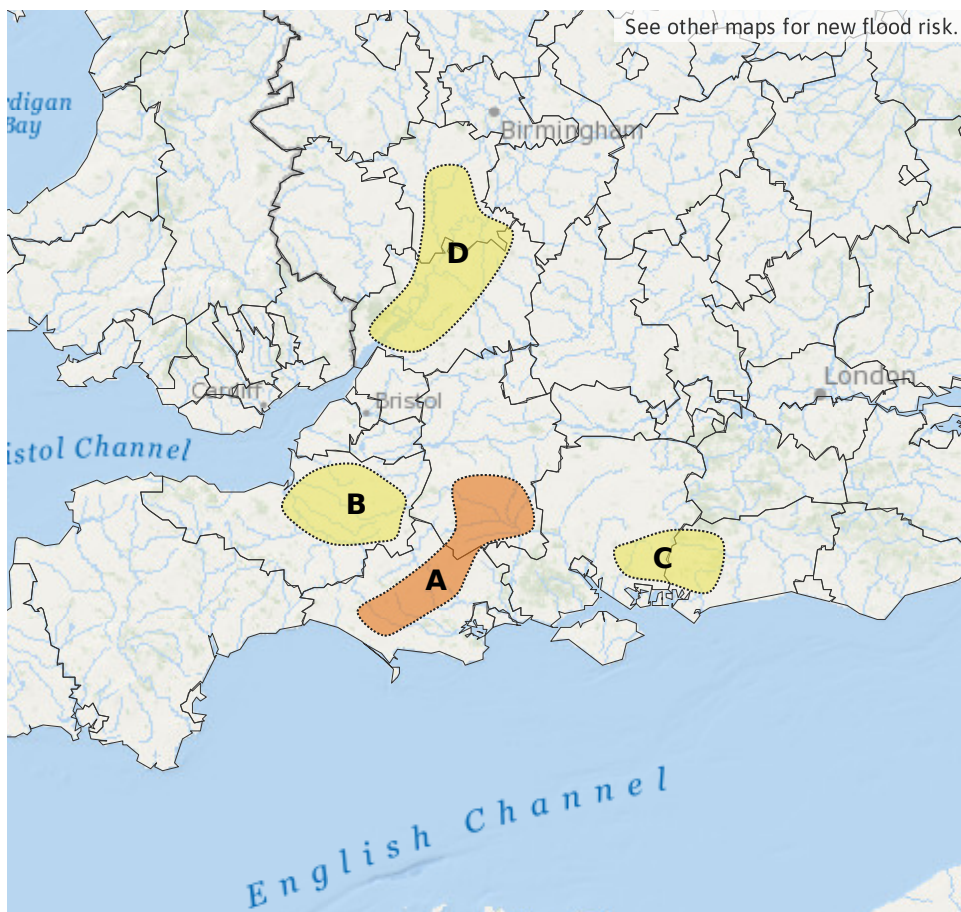
RISK AREA D

Impact **MINOR**
Likelihood **MEDIUM**



Source River
Likely duration 4 Days

Continued river response until Tuesday.



See other maps for new flood risk.

Esri, DeLorme, GEBCO, NOAA NGDC, and other contributors

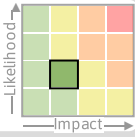
Leaflet | Powered by Esri

Flood Guidance Statement

10:30hrs Saturday 07 February 2026

Specific Areas of Concern Map 2 - Saturday 7 February 2026

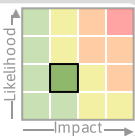
RISK AREA E
Impact **MINOR**
Likelihood **LOW**



Source River Surface
Likely duration 2 Days

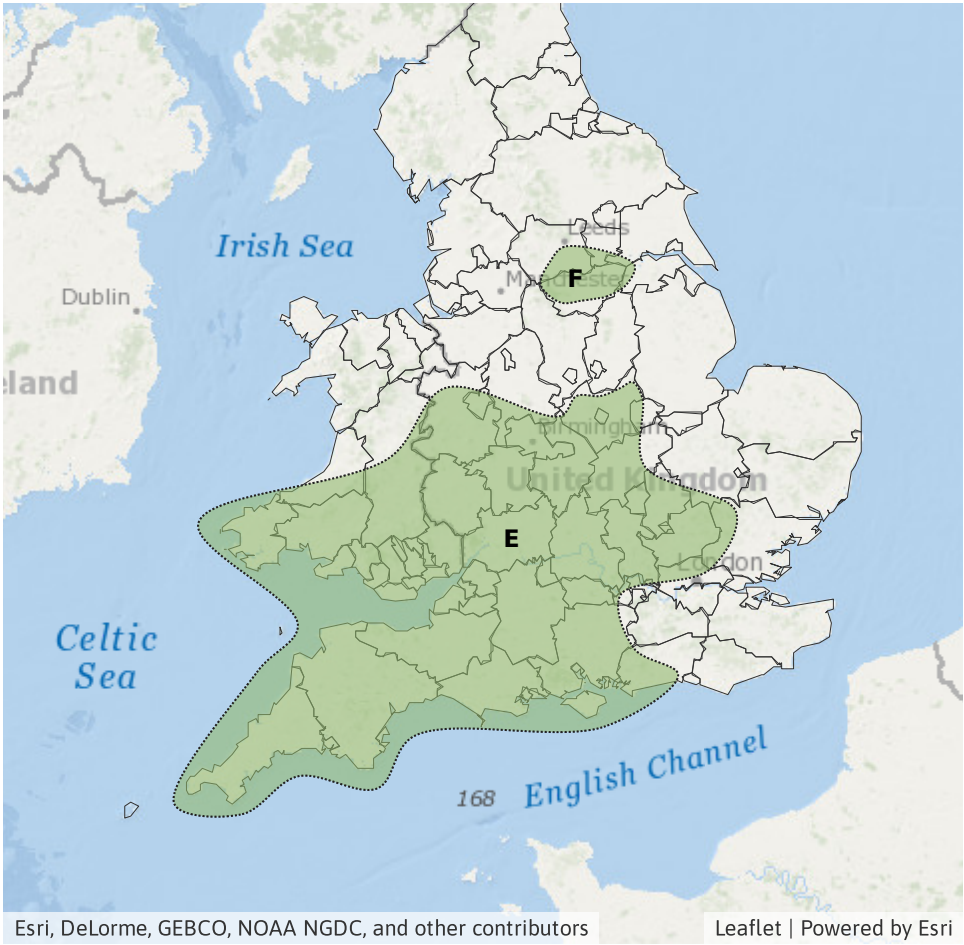
Surface water Saturday only; River impacts continue for parts of England on Sunday.

RISK AREA F
Impact **MINOR**
Likelihood **LOW**



Source River
Likely duration 1 Day

Residual river impacts possible.



Flood Guidance Statement

10:30hrs Saturday 07 February 2026

FLOOD
FORECASTING
CENTRE

A working partnership between



Assessment of flood risk



Groundwater

The groundwater flood risk is MEDIUM for the next five days.

Significant groundwater flooding impacts are probable in parts of Dorset and Wiltshire, with minor impacts probable for parts of Hampshire and West Sussex for the next five days. See Areas of Concern Maps.

Minor groundwater flooding impacts are also possible but not expected in other parts of England from Sunday due to steadily rising levels.



Rivers

The river flood risk is LOW for the next five days.

Significant river flooding impacts are possible in the Somerset Levels for the next five days. Minor river flooding impacts are probable in Worcestershire and Gloucestershire until Tuesday.

Minor river flooding impacts are possible in parts of England and Wales today (Saturday) and possible but not expected tomorrow. Minor river flooding impacts are possible but not expected in parts of England and Wales from Monday to Wednesday.

See Areas of Concern Maps.



Surface water

The surface water flood risk is VERY LOW for the next five days.

Minor surface water flooding impacts are possible in parts of England and Wales today (Saturday). See Areas of Concern Maps. Minor surface water flooding impacts are possible but not expected in parts of England and Wales from Monday to Wednesday.

Impacts could include localised flooding from urban and fast responding smaller watercourses/catchments, drains, channels and flooding from overland flow.



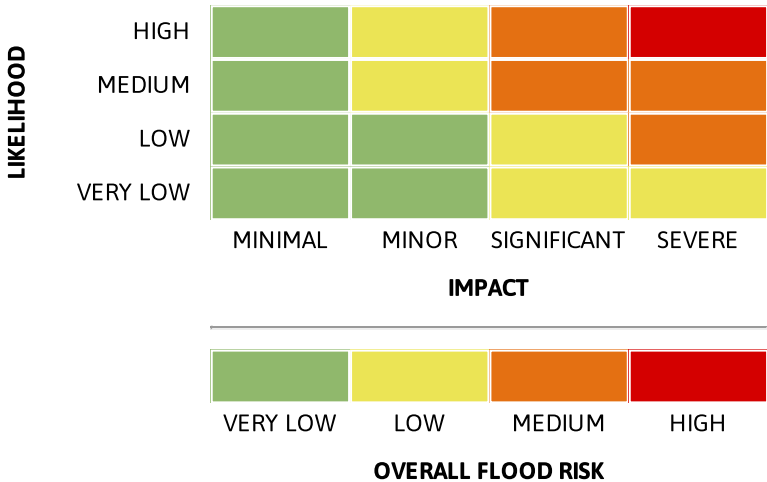
Coastal/Tidal

The coastal/tidal flood risk is VERY LOW for the next five days.

6-10 day forecast

Unsettled conditions are expected to continue with further low pressure systems from the southwest. Areas that have seen the most rainfall recently are those most likely to see further heavy rain during this period. This could lead to significant inland flooding impacts at times.

Flood risk matrix



Summary of potential impacts

- MINIMAL**
Isolated and minor flooding of low-lying land and roads
Isolated spray/wave on coastal promenades
Little or no disruption to travel, but wet road surfaces
- MINOR**
Localised flooding of land and roads
Flooding affecting individual properties
Disruption to travel and key sites in flood plans
- SIGNIFICANT**
Flooding affecting parts of communities
Possible danger to life and damage to buildings/structures
Disruption to travel and key sites in flood plans
- SEVERE**
Danger to life, severe disruption to travel
Widespread flooding affecting whole communities
Widespread disruption or loss of infrastructure
Large scale evacuation of properties possible

Next statement due 10:30hrs Sunday 08 February 2026 (all times are local)

Contact details Flood Forecasting Centre Duty Hydrometeorologist - 0330 135 4400

More information <https://www.gov.uk/government/organisations/flood-forecasting-centre>