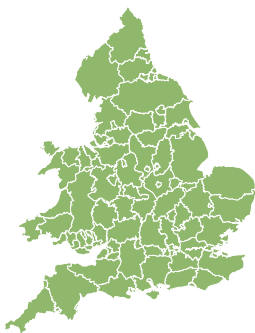
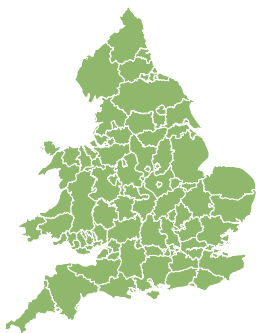
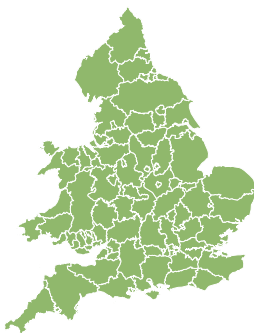
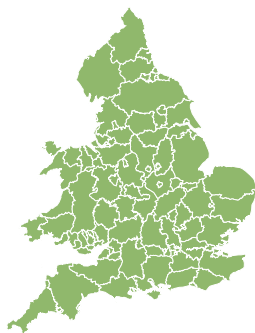


# Flood Guidance Statement

10:30hrs Saturday 17 January 2026



Saturday

17 Jan 2026 10:30-23:59

Trend since last FGS

Steady



Sunday

18 Jan 2026

Steady



Monday

19 Jan 2026

Steady



Tuesday

20 Jan 2026

Steady



Wednesday

21 Jan 2026

Steady



Minor river flooding is possible but not expected in parts of England today (Saturday). The overall flood risk is VERY LOW.

## Assessment of flood risk



### Rivers

The river flood risk is VERY LOW for the next five days.

Minor river flooding is possible but not expected across parts of England today (Saturday) as rivers continue to respond to recent rainfall.



### Surface water

The surface water flood risk is VERY LOW for the next five days.



### Coastal/Tidal

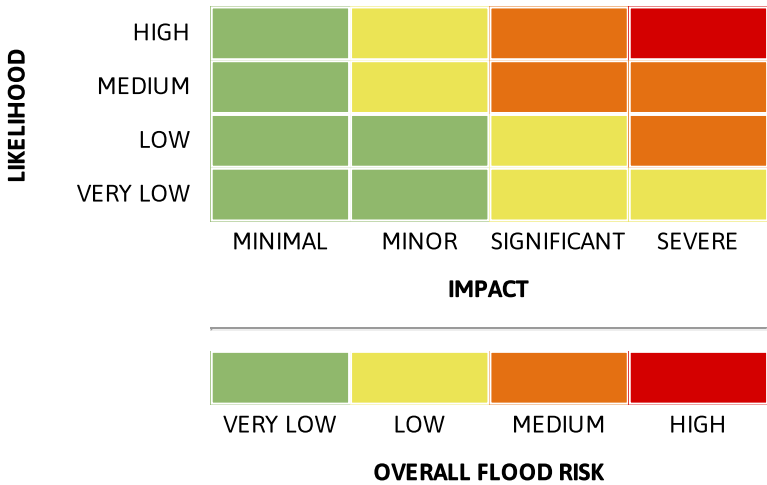
The coastal/tidal flood risk is VERY LOW for the next five days.



### Groundwater

The groundwater flood risk is VERY LOW for the next five days.

## Flood risk matrix



## Summary of potential impacts

- MINIMAL**  
Isolated and minor flooding of low-lying land and roads  
Isolated spray/wave on coastal promenades  
Little or no disruption to travel, but wet road surfaces
- MINOR**  
Localised flooding of land and roads  
Flooding affecting individual properties  
Disruption to travel and key sites in flood plans
- SIGNIFICANT**  
Flooding affecting parts of communities  
Possible danger to life and damage to buildings/structures  
Disruption to travel and key sites in flood plans
- SEVERE**  
Danger to life, severe disruption to travel  
Widespread flooding affecting whole communities  
Widespread disruption or loss of infrastructure  
Large scale evacuation of properties possible

Next statement due **10:30hrs Sunday 18 January 2026 (all times are local)**

Contact details **Flood Forecasting Centre Duty Hydrometeorologist - 0330 135 4400**

More information <https://www.gov.uk/government/organisations/flood-forecasting-centre>