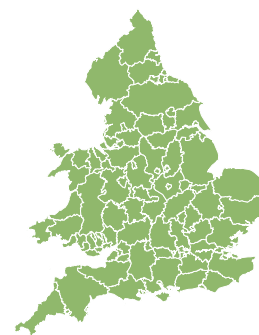
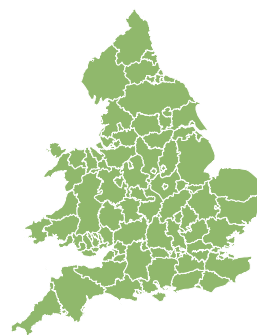
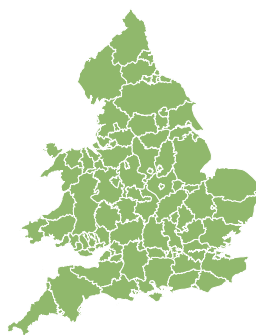
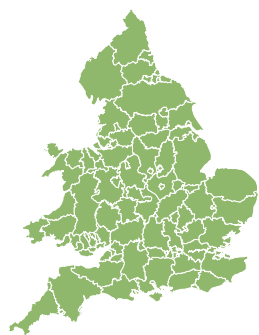
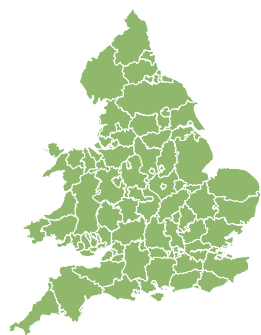


Flood Guidance Statement

10:30hrs Monday 12 January 2026

FLOOD
FORECASTING
CENTRE

A working partnership between



Monday

12 Jan 2026 10:30-23:59

Trend since last FGS

Steady



Tuesday

13 Jan 2026

Increased



Wednesday

14 Jan 2026

Steady



Thursday

15 Jan 2026

Increased



Friday

16 Jan 2026

Increased



Minor river flooding is possible but not expected in parts of England and Wales today (Monday), with inland flooding also possible at times through Tuesday, and later this week. The overall flood risk is VERY LOW.

Assessment of flood risk



Rivers

The river flood risk is VERY LOW for the next five days.

Minor ongoing river flooding is possible but not expected in parts of England and Wales today (Monday). Minor river flooding is also possible but not expected in parts of England on Tuesday, and across parts of England and Wales on Thursday and Friday. This is due to the potential for persistent and heavy rain at times.



Surface water

The surface water flood risk is VERY LOW for the next five days.

Minor surface water flooding is possible but not expected in parts of England on Tuesday, and in parts of England and Wales through Thursday and Friday. This is due to the potential for persistent and heavy rain at times.

Impacts could include localised flooding from urban and fast responding smaller watercourses/catchments, drains, channels and flooding from overland flow.



Coastal/Tidal

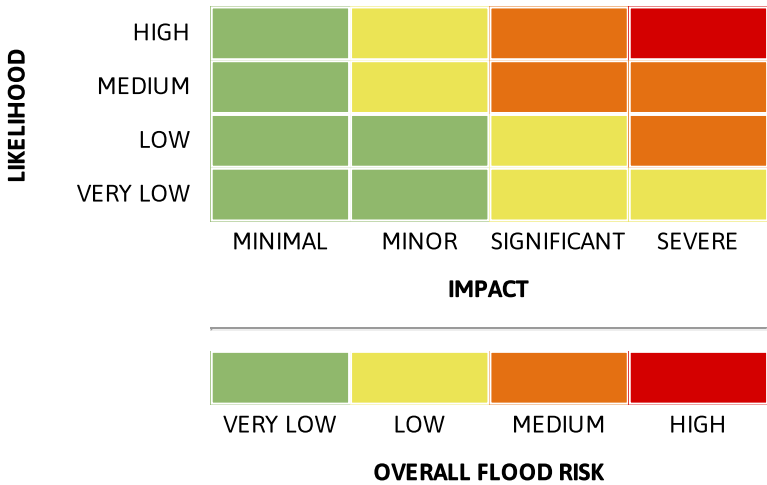
The coastal/tidal flood risk is VERY LOW for the next five days.



Groundwater

The groundwater flood risk is VERY LOW for the next five days.

Flood risk matrix



Summary of potential impacts

- MINIMAL**
Isolated and minor flooding of low-lying land and roads
Isolated spray/wave on coastal promenades
Little or no disruption to travel, but wet road surfaces
- MINOR**
Localised flooding of land and roads
Flooding affecting individual properties
Disruption to travel and key sites in flood plans
- SIGNIFICANT**
Flooding affecting parts of communities
Possible danger to life and damage to buildings/structures
Disruption to travel and key sites in flood plans
- SEVERE**
Danger to life, severe disruption to travel
Widespread flooding affecting whole communities
Widespread disruption or loss of infrastructure
Large scale evacuation of properties possible

Next statement due **10:30hrs Tuesday 13 January 2026 (all times are local)**

Contact details **Flood Forecasting Centre Duty Hydrometeorologist - 0330 135 4400**

More information <https://www.gov.uk/government/organisations/flood-forecasting-centre>