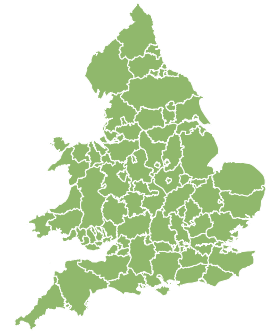
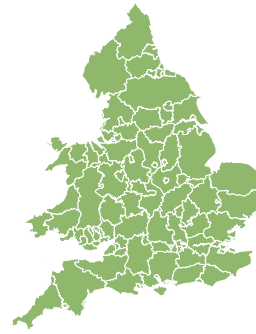
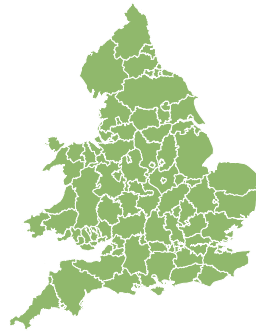
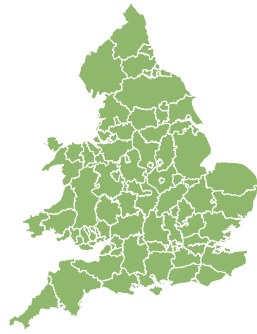
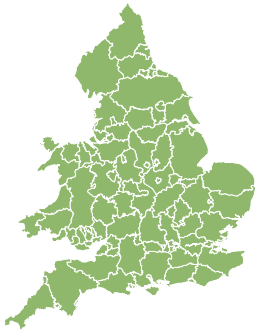


# Flood Guidance Statement

10:30hrs Sunday 11 January 2026

FLOOD  
FORECASTING  
CENTRE

A working partnership between



Sunday

11 Jan 2026 10:30-23:59

Trend since last FGS

Steady



Monday

12 Jan 2026

Steady



Tuesday

13 Jan 2026

Steady



Wednesday

14 Jan 2026

Steady



Thursday

15 Jan 2026

Steady



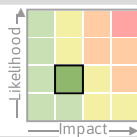
Minor river flooding is possible in parts of the Midlands today, with inland flooding also possible but not expected more widely in parts of England and Wales today and Monday. The overall flood risk is VERY LOW.

## Specific Areas of Concern Map 1 - Sunday 11 January 2026

RISK AREA A

Impact **MINOR**

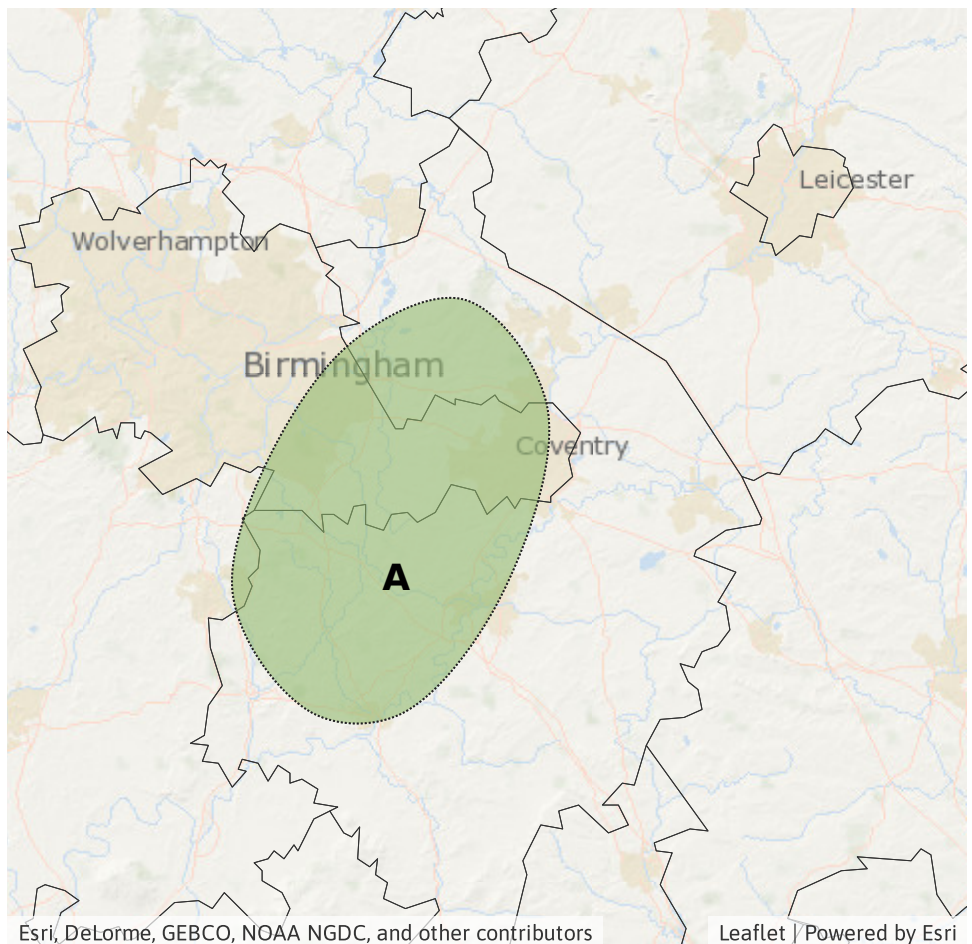
Likelihood **LOW**



Source River

Likely duration 1 Day

Rain and snowmelt leading to possible minor impacts.



Esri, DeLorme, GEBCO, NOAA NGDC, and other contributors

Leaflet / Powered by Esri

# Flood Guidance Statement

10:30hrs Sunday 11 January 2026

FLOOD  
FORECASTING  
CENTRE

A working partnership between



## Assessment of flood risk



### Rivers

The river flood risk is VERY LOW for the next five days.

Minor river flooding is possible in parts of the Midlands today (Sunday), and is also possible but not expected more widely in parts of England and Wales today and through Monday due to a combination of rain and snowmelt.



### Surface water

The surface water flood risk is VERY LOW for the next five days.

Minor surface water flooding is possible but not expected in parts of England and Wales today and Monday due to a combination of rain and snowmelt.

Impacts could include localised flooding from urban and fast responding smaller watercourses/catchments, drains, channels and flooding from overland flow.



### Coastal/Tidal

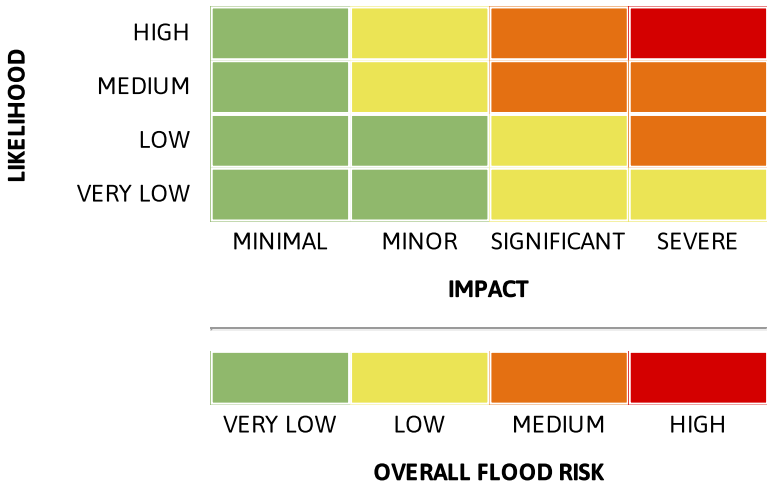
The coastal/tidal flood risk is VERY LOW for the next five days.



### Groundwater

The groundwater flood risk is VERY LOW for the next five days.

## Flood risk matrix



## Summary of potential impacts

- MINIMAL**  
Isolated and minor flooding of low-lying land and roads  
Isolated spray/wave on coastal promenades  
Little or no disruption to travel, but wet road surfaces
- MINOR**  
Localised flooding of land and roads  
Flooding affecting individual properties  
Disruption to travel and key sites in flood plans
- SIGNIFICANT**  
Flooding affecting parts of communities  
Possible danger to life and damage to buildings/structures  
Disruption to travel and key sites in flood plans
- SEVERE**  
Danger to life, severe disruption to travel  
Widespread flooding affecting whole communities  
Widespread disruption or loss of infrastructure  
Large scale evacuation of properties possible

Next statement due **10:30hrs Monday 12 January 2026 (all times are local)**

Contact details **Flood Forecasting Centre Duty Hydrometeorologist - 0330 135 4400**

More information <https://www.gov.uk/government/organisations/flood-forecasting-centre>