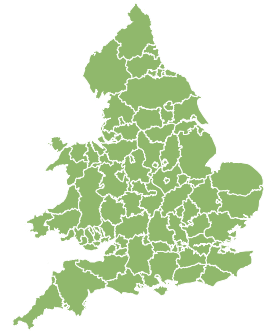
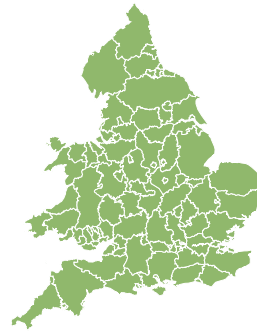
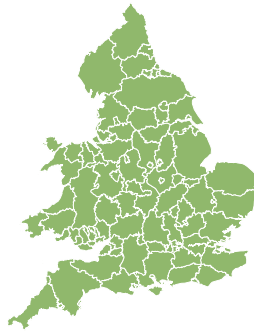
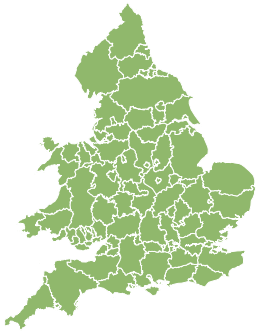


Flood Guidance Statement

10:30hrs Saturday 10 January 2026



Saturday

10 Jan 2026 10:30-23:59

Trend since last FGS

Decreased



Sunday

11 Jan 2026

Steady



Monday

12 Jan 2026

Steady



Tuesday

13 Jan 2026

Steady



Wednesday

14 Jan 2026

Steady



Minor river flooding is possible but not expected across parts of England today. Minor river and surface water flooding is possible but not expected in parts of England and Wales on Sunday and Monday. The overall flood risk is VERY LOW.

Assessment of flood risk



Rivers

The river flood risk is VERY LOW for the next five days.

Minor river flooding is possible but not expected in parts of England today following heavy rain and snow melt associated with Storm Goretti. Minor river flooding is also possible but not expected in parts of England and Wales on Sunday and Monday due to rain and snowmelt.



Surface water

The surface water flood risk is VERY LOW for the next five days.

Minor surface water flooding is possible but not expected in parts of England and Wales on Sunday and Monday due to rain and snowmelt. Impacts could include localised flooding from urban and fast responding smaller watercourses/catchments, drains, channels and flooding from overland flow.



Coastal/Tidal

The coastal/tidal flood risk is VERY LOW for the next five days.



Groundwater

The groundwater flood risk is VERY LOW for the next five days.

Flood Guidance Statement

10:30hrs Saturday 10 January 2026

Flood risk matrix



Summary of potential impacts

MINIMAL

Isolated and minor flooding of low-lying land and roads
Isolated spray/wave on coastal promenades
Little or no disruption to travel, but wet road surfaces

MINOR

Localised flooding of land and roads
Flooding affecting individual properties
Disruption to travel and key sites in flood plans

SIGNIFICANT

Flooding affecting parts of communities
Possible danger to life and damage to buildings/structures
Disruption to travel and key sites in flood plans

SEVERE

Danger to life, severe disruption to travel
Widespread flooding affecting whole communities
Widespread disruption or loss of infrastructure
Large scale evacuation of properties possible

Next statement due **10:30hrs Sunday 11 January 2026 (all times are local)**

Contact details **Flood Forecasting Centre Duty Hydrometeorologist - 0330 135 4400**

More information <https://www.gov.uk/government/organisations/flood-forecasting-centre>