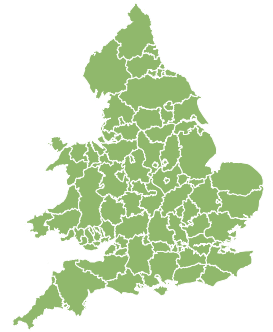
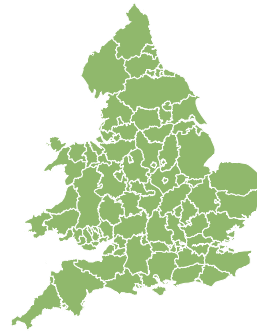
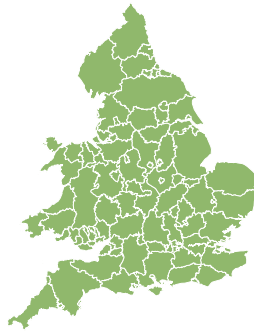
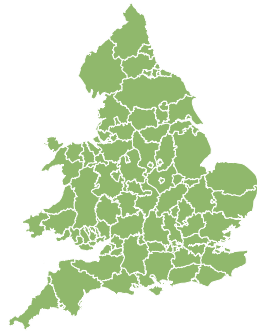
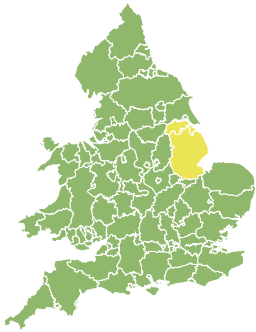


Flood Guidance Statement

10:30hrs Saturday 10 January 2026

FLOOD
FORECASTING
CENTRE

A working partnership between



Saturday

10 Jan 2026 10:30-23:59

Trend since last FGS

Steady



Sunday

11 Jan 2026

Steady



Monday

12 Jan 2026

Steady



Tuesday

13 Jan 2026

Steady



Wednesday

14 Jan 2026

Steady



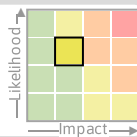
Minor river flooding impacts are probable in parts of the East Midlands today (Saturday), with river and surface water impacts possible more widely. The overall flood risk is LOW.

Specific Areas of Concern Map 1 - Saturday 10 January 2026

RISK AREA A

Impact **MINOR**

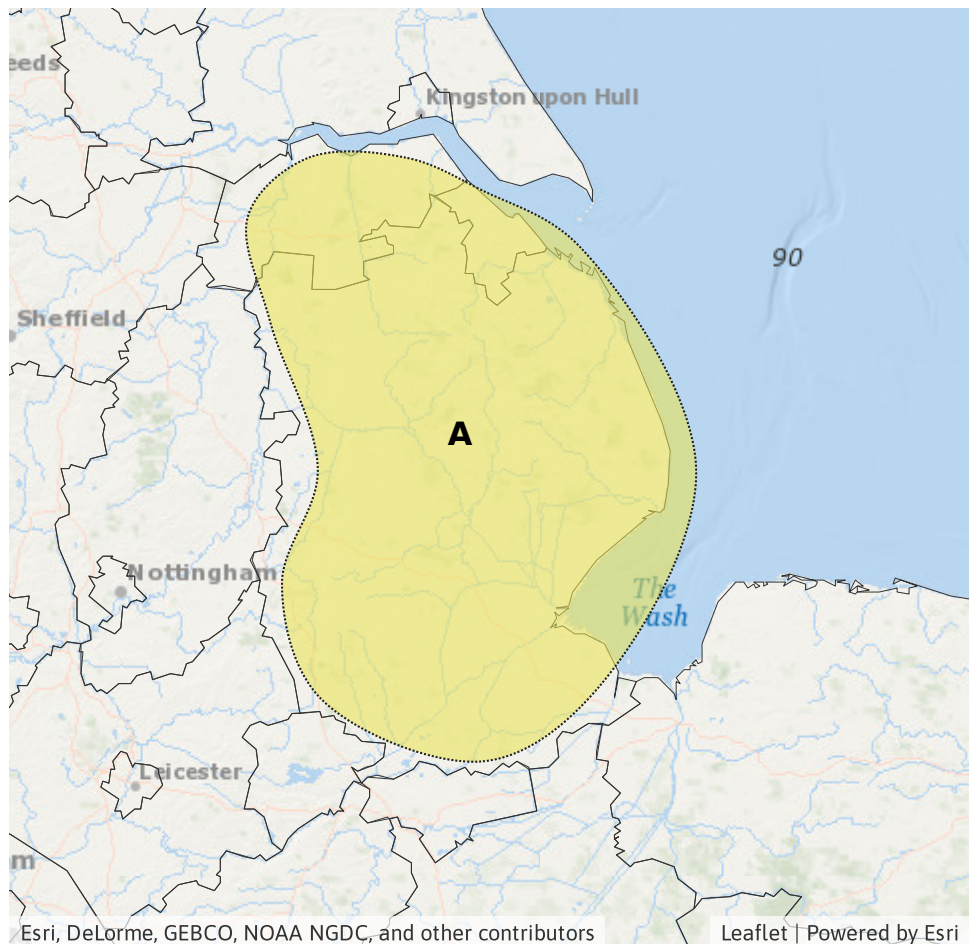
Likelihood **MEDIUM**



Source River

Likely duration 1 Day

Rivers responding to rain and snow associated with Storm Goretti.



Flood Guidance Statement

10:30hrs Saturday 10 January 2026

**FLOOD
FORECASTING
CENTRE**

A working partnership between



Assessment of flood risk



Rivers

The river flood risk is LOW today (Saturday).

Minor river flooding impacts are probable in parts of the East Midlands and possible in other parts of the Midlands and the East of England today (Saturday) following heavy rainfall, snow and snowmelt from Storm Goretti. See specific Areas of Concern Map for details.

Minor river flooding is also possible but not expected more widely across parts of England and Wales today and again on Sunday and Monday.



Surface water

The surface water flood risk is VERY LOW for the next 5 days.

Minor surface water flooding is possible but not expected across parts of England and Wales on Sunday and Monday.

Impacts could include localised flooding from urban and fast responding smaller watercourses/catchments, drains, channels and flooding from overland flow.



Coastal/Tidal

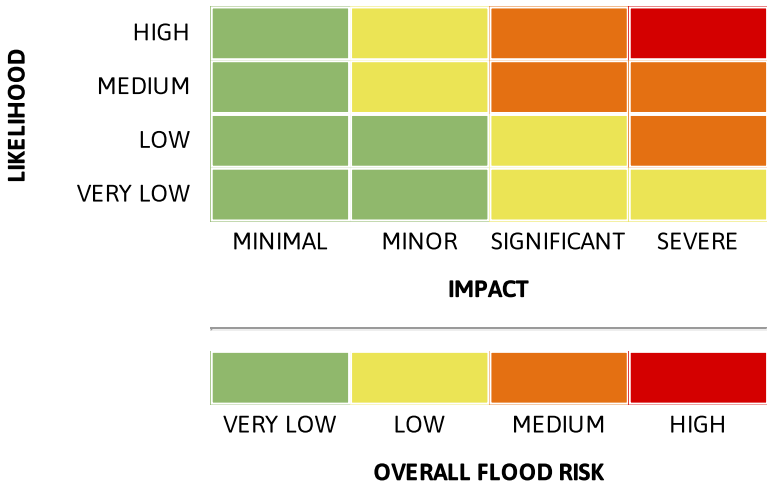
The coastal/tidal flood risk is VERY LOW for the next five days.



Groundwater

The groundwater flood risk is VERY LOW for the next five days.

Flood risk matrix



Summary of potential impacts

- MINIMAL**
Isolated and minor flooding of low-lying land and roads
Isolated spray/wave on coastal promenades
Little or no disruption to travel, but wet road surfaces
- MINOR**
Localised flooding of land and roads
Flooding affecting individual properties
Disruption to travel and key sites in flood plans
- SIGNIFICANT**
Flooding affecting parts of communities
Possible danger to life and damage to buildings/structures
Disruption to travel and key sites in flood plans
- SEVERE**
Danger to life, severe disruption to travel
Widespread flooding affecting whole communities
Widespread disruption or loss of infrastructure
Large scale evacuation of properties possible

Next statement due **10:30hrs Sunday 11 January 2026 (all times are local)**

Contact details **Flood Forecasting Centre Duty Hydrometeorologist - 0330 135 4400**

More information <https://www.gov.uk/government/organisations/flood-forecasting-centre>