

Flood Guidance Statement

10:30hrs Tuesday 06 January 2026

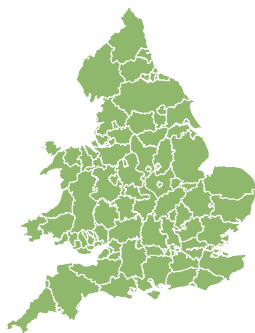


Tuesday

6 Jan 2026 10:30-23:59

Trend since last FGS

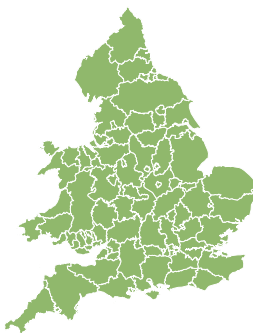
Steady



Wednesday

7 Jan 2026

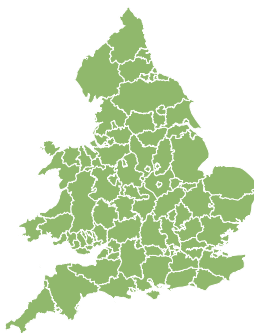
Steady



Thursday

8 Jan 2026

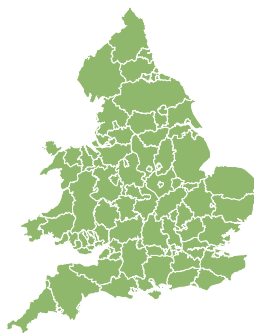
Steady



Friday

9 Jan 2026

Steady



Saturday

10 Jan 2026

Increased



Minor inland flooding impacts are possible but not expected in parts of England and Wales from Thursday to Saturday. The overall flood risk is VERY LOW for the next five days.

Assessment of flood risk



Rivers

The river flood risk is VERY LOW for the next five days.

Minor river flooding impacts are possible but not expected in parts of England and Wales on Thursday and Friday, continuing in parts of England on Saturday, due to possible rain and melting snow.



Surface water

The surface water flood risk is VERY LOW for the next five days.

Minor surface water flooding impacts are possible but not expected in parts of England and Wales on Thursday and Friday due to possible rain and melting snow. Impacts could include localised flooding from urban and fast responding smaller watercourses/catchments, drains, channels and flooding from overland flow.



Coastal/Tidal

The coastal/tidal flood risk is VERY LOW for the next five days.

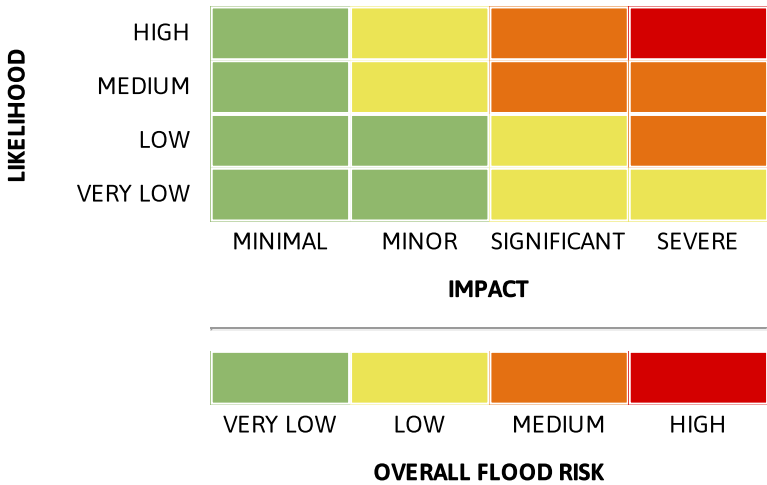
Minor coastal flooding impacts are possible but not expected along parts of the south coast of England on Thursday/Friday due to strong winds and large surge.



Groundwater

The groundwater flood risk is VERY LOW for the next five days.

Flood risk matrix



Summary of potential impacts

- MINIMAL**
Isolated and minor flooding of low-lying land and roads
Isolated spray/wave on coastal promenades
Little or no disruption to travel, but wet road surfaces
- MINOR**
Localised flooding of land and roads
Flooding affecting individual properties
Disruption to travel and key sites in flood plans
- SIGNIFICANT**
Flooding affecting parts of communities
Possible danger to life and damage to buildings/structures
Disruption to travel and key sites in flood plans
- SEVERE**
Danger to life, severe disruption to travel
Widespread flooding affecting whole communities
Widespread disruption or loss of infrastructure
Large scale evacuation of properties possible

Next statement due **10:30hrs Wednesday 07 January 2026 (all times are local)**

Contact details **Flood Forecasting Centre Duty Hydrometeorologist - 0330 135 4400**

More information <https://www.gov.uk/government/organisations/flood-forecasting-centre>