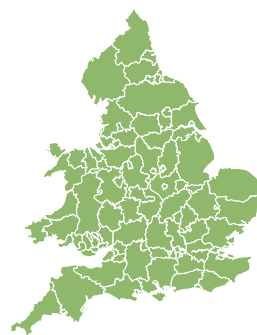
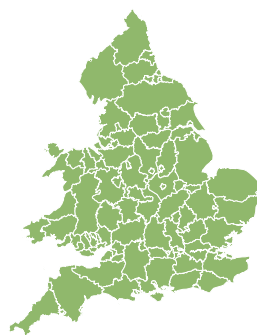
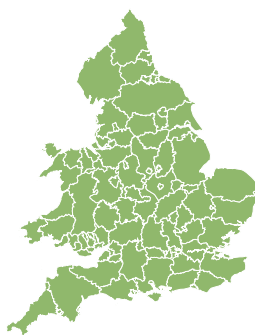
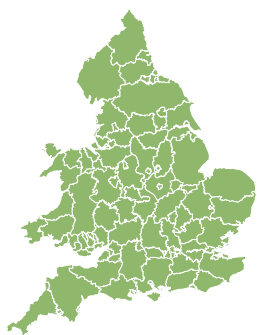
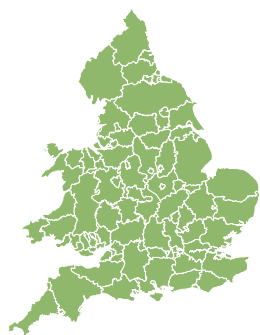


Flood Guidance Statement

10:30hrs Wednesday 31 December 2025

FLOOD
FORECASTING
CENTRE

A working partnership between



Wednesday

31 Dec 2025 10:30-23:59

Trend since last FGS

Steady



Thursday

1 Jan 2026

Steady



Friday

2 Jan 2026

Steady



Saturday

3 Jan 2026

Steady



Sunday

4 Jan 2026

Increased



Minor coastal flooding impacts are possible but not expected from Thursday until Sunday for some coasts of England. The overall flood risk for England and Wales is VERY LOW for the next five days.

Assessment of flood risk



Coastal/Tidal

The coastal/tidal flood risk is VERY LOW for the next five days.

Minor coastal flooding impacts are possible but not expected from Thursday until Sunday for some coasts of England. This is due to storm surge and large waves in the North Sea.



Groundwater

The groundwater flood risk is VERY LOW for the next five days.

There are ongoing minor groundwater flooding impacts in North Yorkshire and Dorset over the next three days. However the level of disruption is being managed locally and awareness is high. Consequently, the groundwater flood risk is being assessed as VERY LOW.



Rivers

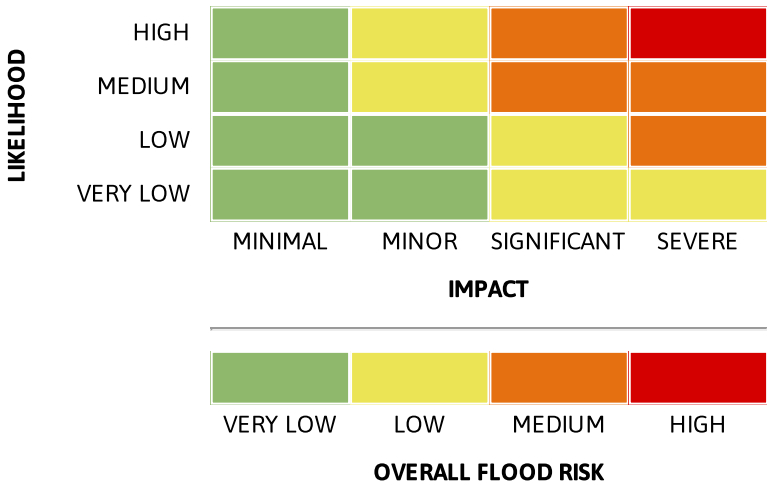
The river flood risk is VERY LOW for the next five days.



Surface water

The surface water flood risk is VERY LOW for the next five days.

Flood risk matrix



Summary of potential impacts

- MINIMAL**
Isolated and minor flooding of low-lying land and roads
Isolated spray/wave on coastal promenades
Little or no disruption to travel, but wet road surfaces
- MINOR**
Localised flooding of land and roads
Flooding affecting individual properties
Disruption to travel and key sites in flood plans
- SIGNIFICANT**
Flooding affecting parts of communities
Possible danger to life and damage to buildings/structures
Disruption to travel and key sites in flood plans
- SEVERE**
Danger to life, severe disruption to travel
Widespread flooding affecting whole communities
Widespread disruption or loss of infrastructure
Large scale evacuation of properties possible

Next statement due **10:30hrs Thursday 01 January 2026 (all times are local)**

Contact details **Flood Forecasting Centre Duty Hydrometeorologist - 0330 135 4400**

More information <https://www.gov.uk/government/organisations/flood-forecasting-centre>