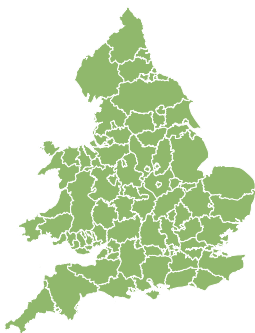
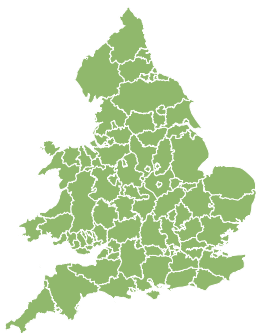
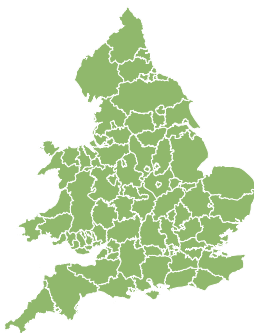
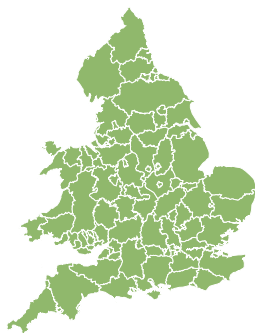
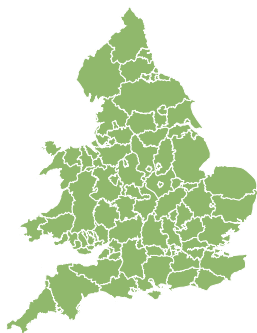


# Flood Guidance Statement

10:30hrs Saturday 27 December 2025



Saturday

27 Dec 2025 10:30-23:59

Trend since last FGS

Steady



Sunday

28 Dec 2025

Steady



Monday

29 Dec 2025

Steady



Tuesday

30 Dec 2025

Steady



Wednesday

31 Dec 2025

Steady



The overall flood risk for England and Wales for the next five days is VERY LOW.

## Assessment of flood risk



### Groundwater

The groundwater flood risk is VERY LOW for the next five days.

There are ongoing minor groundwater flooding impacts in North Yorkshire and Dorset, though the level of disruption is now being managed locally and awareness is high. Consequently, the groundwater flood risk is being assessed as VERY LOW for the next five days.



### Rivers

The river flood risk is VERY LOW for the next five days.



### Surface water

The surface water flood risk is VERY LOW for the next five days.



### Coastal/Tidal

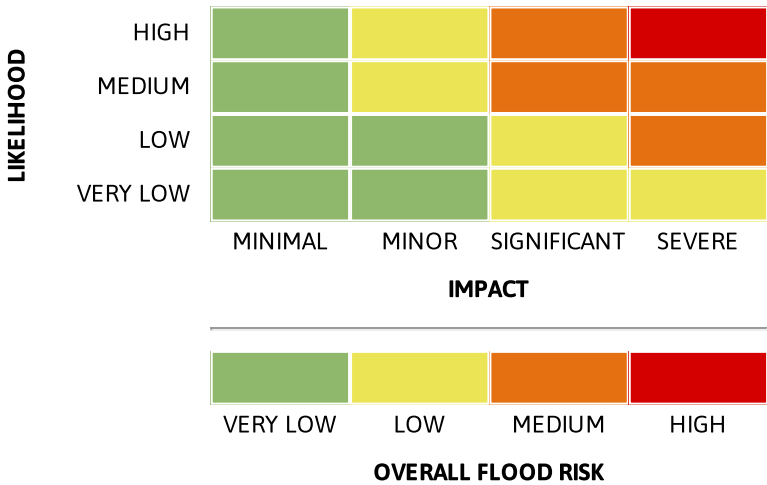
The coastal/tidal flood risk is VERY LOW for the next five days.

# Flood Guidance Statement

10:30hrs Saturday 27 December 2025



## Flood risk matrix



## Summary of potential impacts

- MINIMAL**  
Isolated and minor flooding of low-lying land and roads  
Isolated spray/wave on coastal promenades  
Little or no disruption to travel, but wet road surfaces
- MINOR**  
Localised flooding of land and roads  
Flooding affecting individual properties  
Disruption to travel and key sites in flood plans
- SIGNIFICANT**  
Flooding affecting parts of communities  
Possible danger to life and damage to buildings/structures  
Disruption to travel and key sites in flood plans
- SEVERE**  
Danger to life, severe disruption to travel  
Widespread flooding affecting whole communities  
Widespread disruption or loss of infrastructure  
Large scale evacuation of properties possible

Next statement due 10:30hrs Sunday 28 December 2025 (all times are local)

Contact details Flood Forecasting Centre Duty Hydrometeorologist - 0330 135 4400

More information <https://www.gov.uk/government/organisations/flood-forecasting-centre>