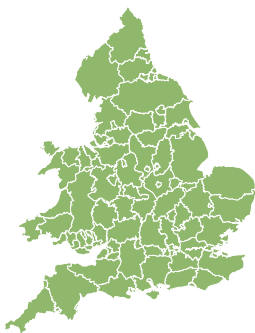
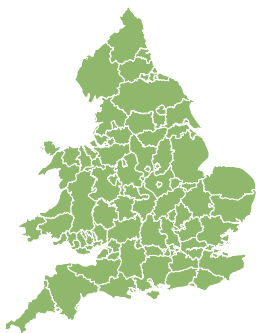
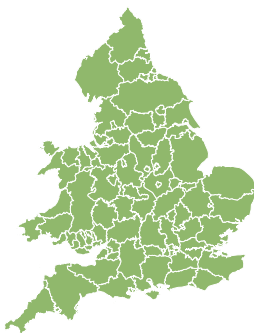
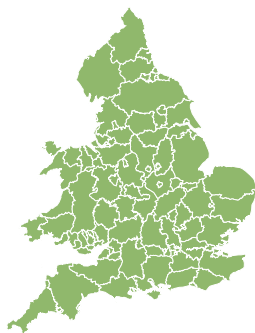


Flood Guidance Statement

10:30hrs Friday 26 December 2025



Friday 26 Dec 2025 10:30-23:59 Trend since last FGS Steady →	Saturday 27 Dec 2025 Steady →	Sunday 28 Dec 2025 Steady →	Monday 29 Dec 2025 Steady →	Tuesday 30 Dec 2025 Steady →
---	-------------------------------------	-----------------------------------	-----------------------------------	------------------------------------

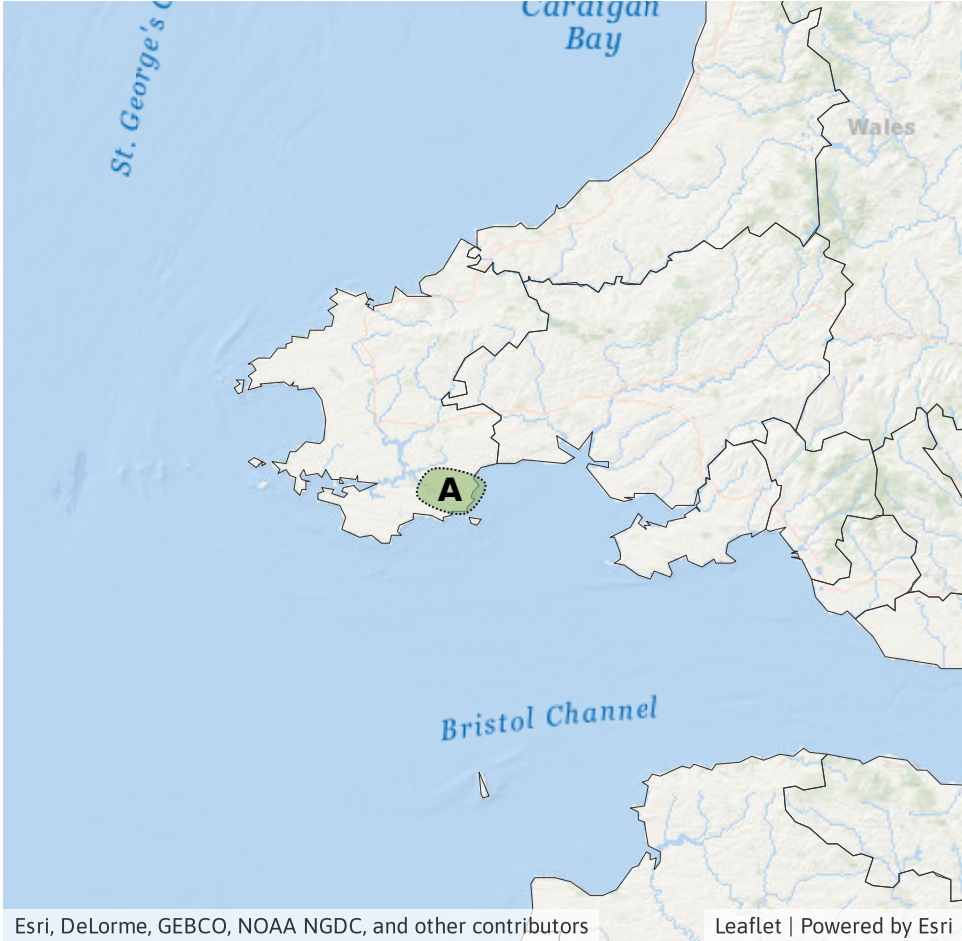
Minor river flooding impacts are possible in Pembrokeshire today (Friday). The overall flood risk is VERY LOW.

Specific Areas of Concern Map 1 - Friday 26 December 2025

RISK AREA A
Impact **MINOR**
Likelihood **LOW**

Source River
Likely duration 1 Day

Ongoing minor flooding possible from the River Ritec in Tenby.



Flood Guidance Statement

10:30hrs Friday 26 December 2025

Assessment of flood risk



Rivers

The river flood risk is VERY LOW for the next five days.

Minor river flooding impacts are possible from the River Ritec in Tenby, Pembrokeshire today (Friday). See Areas of Concern Map.



Groundwater

The groundwater flood risk is VERY LOW for the next five days.

There are ongoing minor groundwater flooding impacts in North Yorkshire and Dorset, though the level of the ongoing disruption is now being managed locally and awareness is high. Consequently, the groundwater flood risk is being assessed as VERY LOW for the next five days.



Surface water

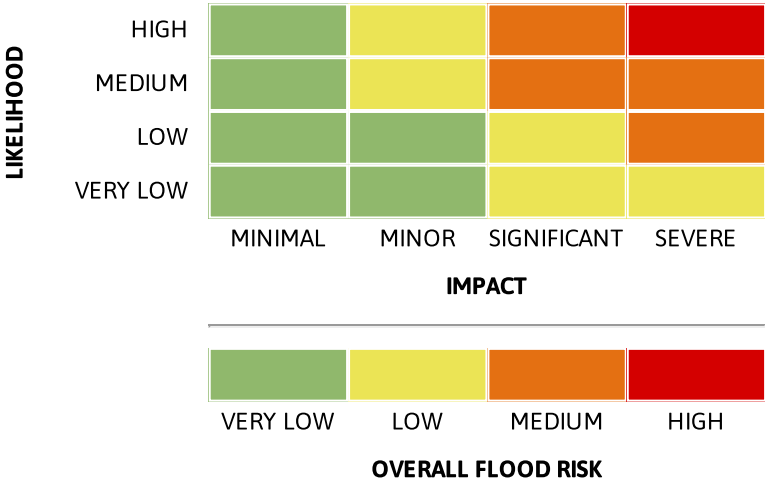
The surface water flood risk is VERY LOW for the next five days.



Coastal/Tidal

The coastal/tidal flood risk is VERY LOW for the next five days.

Flood risk matrix



Summary of potential impacts

- MINIMAL**
Isolated and minor flooding of low-lying land and roads
Isolated spray/wave on coastal promenades
Little or no disruption to travel, but wet road surfaces
- MINOR**
Localised flooding of land and roads
Flooding affecting individual properties
Disruption to travel and key sites in flood plans
- SIGNIFICANT**
Flooding affecting parts of communities
Possible danger to life and damage to buildings/structures
Disruption to travel and key sites in flood plans
- SEVERE**
Danger to life, severe disruption to travel
Widespread flooding affecting whole communities
Widespread disruption or loss of infrastructure
Large scale evacuation of properties possible

Next statement due **10:30hrs Saturday 27 December 2025 (all times are local)**

Contact details **Flood Forecasting Centre Duty Hydrometeorologist - 0330 135 4400**

More information <https://www.gov.uk/government/organisations/flood-forecasting-centre>