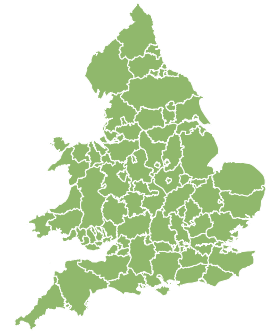
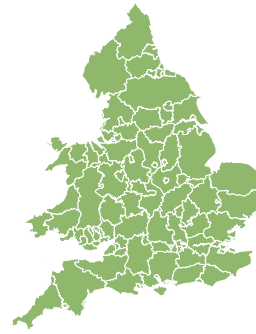
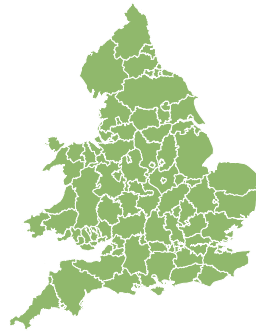
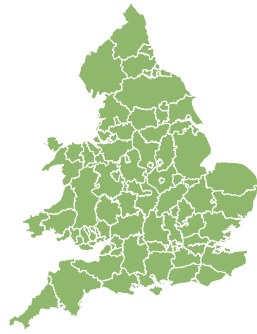
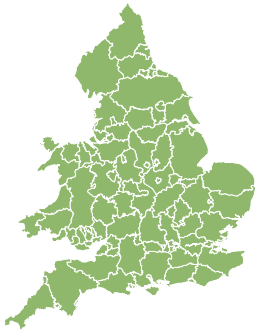


Flood Guidance Statement

10:30hrs Thursday 25 December 2025

FLOOD
FORECASTING
CENTRE

A working partnership between



Thursday

25 Dec 2025 10:30-23:59

Trend since last FGS

Steady



Friday

26 Dec 2025

Steady



Saturday

27 Dec 2025

Steady



Sunday

28 Dec 2025

Steady



Monday

29 Dec 2025

Steady



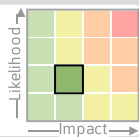
Minor river flooding impacts are possible in Pembrokeshire until Friday. Minor groundwater flooding impacts are possible but not expected in parts of England for next five days. The overall flood risk is VERY LOW.

Specific Areas of Concern Map 1 - Thursday 25 to Friday 26 December 2025

RISK AREA A

Impact **MINOR**

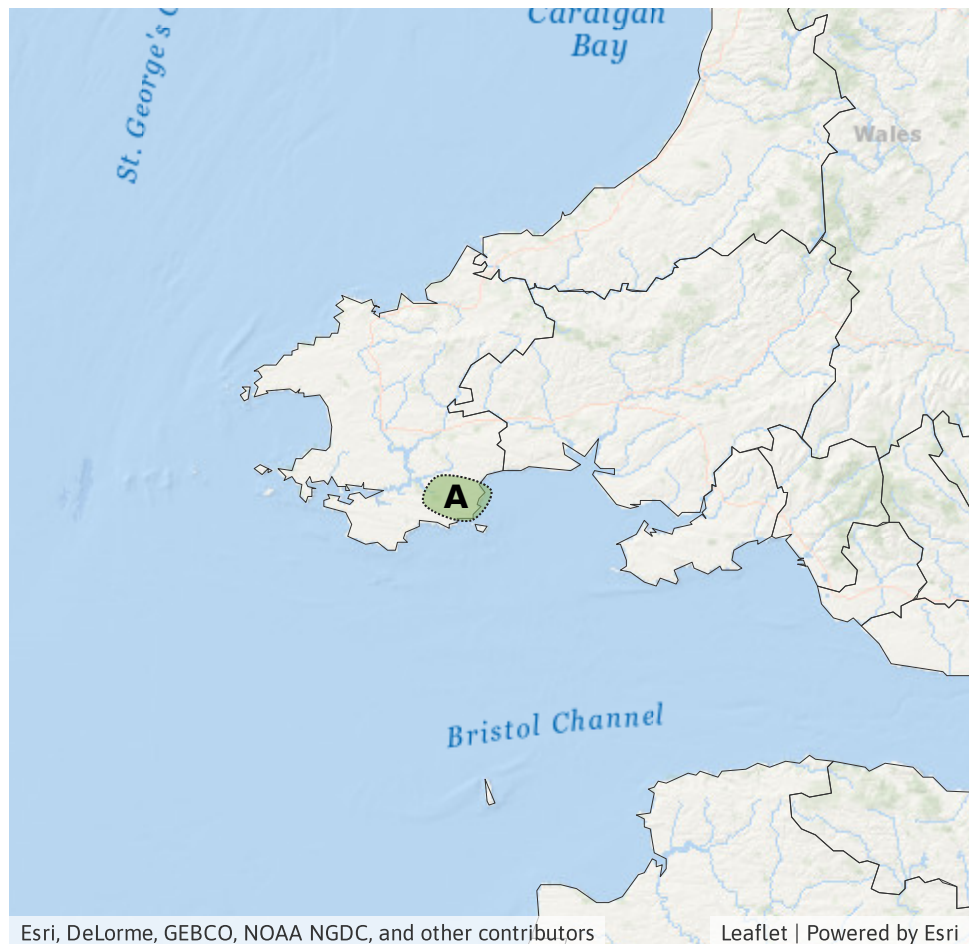
Likelihood **LOW**



Source River

Likely duration 2 Days

Ongoing minor flooding possible from the River Ritec in Tenby.



Esri, DeLorme, GEBCO, NOAA NGDC, and other contributors

Leaflet | Powered by Esri

Flood Guidance Statement

10:30hrs Thursday 25 December 2025

Assessment of flood risk



Rivers

The river flood risk is VERY LOW for the next five days.

Minor river flooding impacts are possible from the River Ritec in Tenby, Pembrokeshire until Friday. See Areas of Concern Map for details.



Groundwater

The groundwater flood risk is VERY LOW for the next five days.

Minor groundwater flooding impacts are possible but not expected for the next five days. There are ongoing minor groundwater flooding impacts in North Yorkshire and Dorset, though the level of the ongoing disruption is now being managed locally and awareness is high.



Surface water

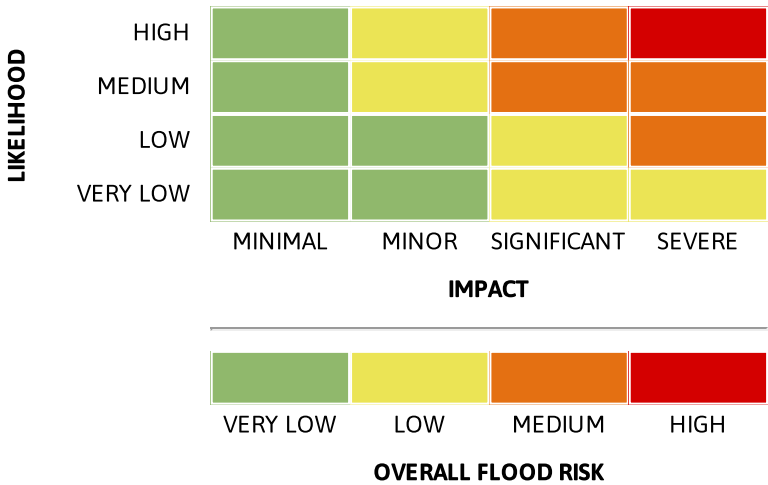
The surface water flood risk is VERY LOW for the next five days.



Coastal/Tidal

The coastal/tidal flood risk is VERY LOW for the next five days.

Flood risk matrix



Summary of potential impacts

- MINIMAL**
Isolated and minor flooding of low-lying land and roads
Isolated spray/wave on coastal promenades
Little or no disruption to travel, but wet road surfaces
- MINOR**
Localised flooding of land and roads
Flooding affecting individual properties
Disruption to travel and key sites in flood plans
- SIGNIFICANT**
Flooding affecting parts of communities
Possible danger to life and damage to buildings/structures
Disruption to travel and key sites in flood plans
- SEVERE**
Danger to life, severe disruption to travel
Widespread flooding affecting whole communities
Widespread disruption or loss of infrastructure
Large scale evacuation of properties possible

Next statement due **10:30hrs Friday 26 December 2025 (all times are local)**

Contact details **Flood Forecasting Centre Duty Hydrometeorologist - 0330 135 4400**

More information <https://www.gov.uk/government/organisations/flood-forecasting-centre>