

Flood Guidance Statement

10:30hrs Tuesday 23 December 2025



Tuesday

23 Dec 2025 10:30-23:59

Trend since last FGS

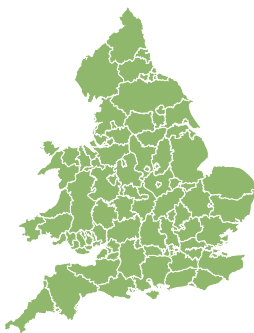
Decreased



Wednesday

24 Dec 2025

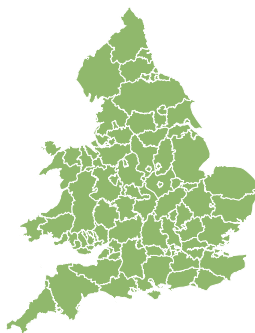
Decreased



Thursday

25 Dec 2025

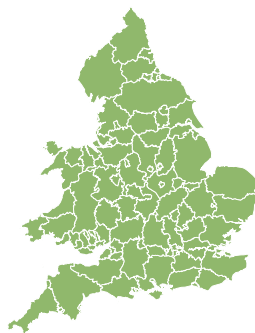
Decreased



Friday

26 Dec 2025

Decreased



Saturday

27 Dec 2025

Decreased



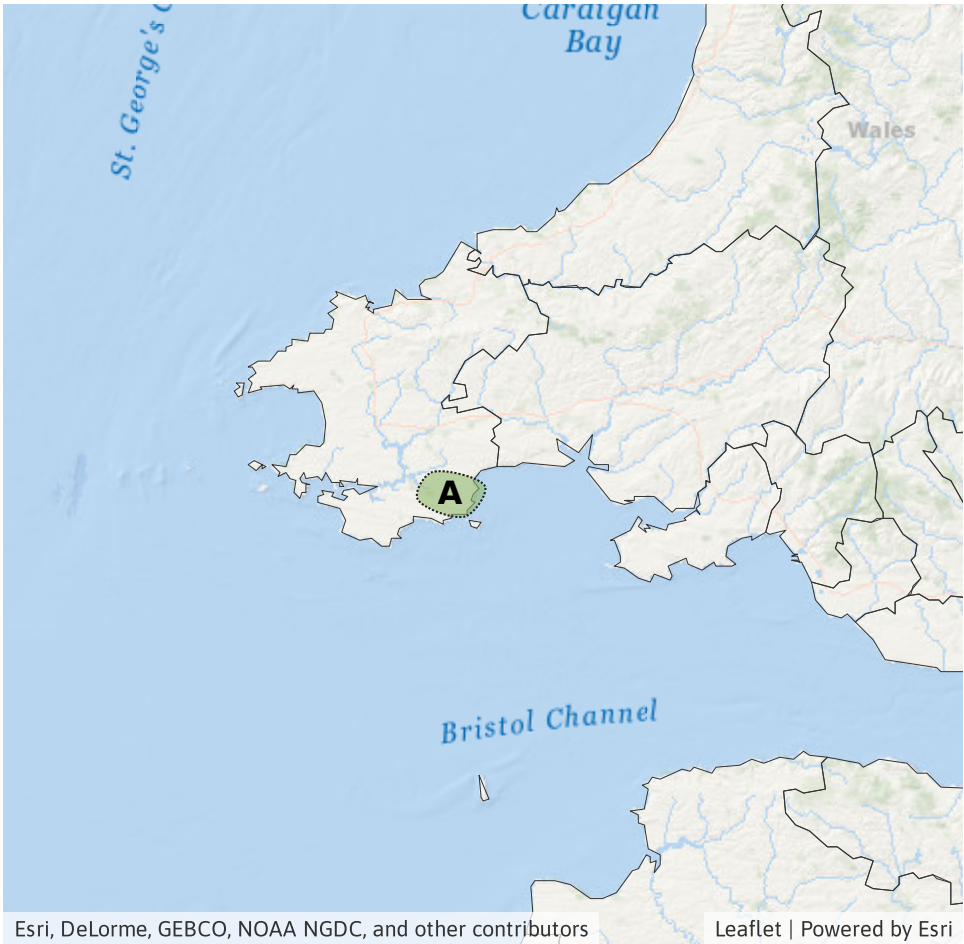
Minor river flooding impacts are possible in Pembrokeshire until Thursday. Minor groundwater flooding impacts are possible in parts of Yorkshire today (Tuesday) and Wednesday. The overall flood risk is LOW.

Specific Areas of Concern Map 1 - Tuesday 23 to Thursday 25 December 2025

RISK AREA A
Impact **MINOR**
Likelihood **LOW**

Source River
Likely duration 3 Days

Ongoing minor flooding possible from the River Ritec in Tenby.

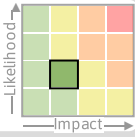


Flood Guidance Statement

10:30hrs Tuesday 23 December 2025

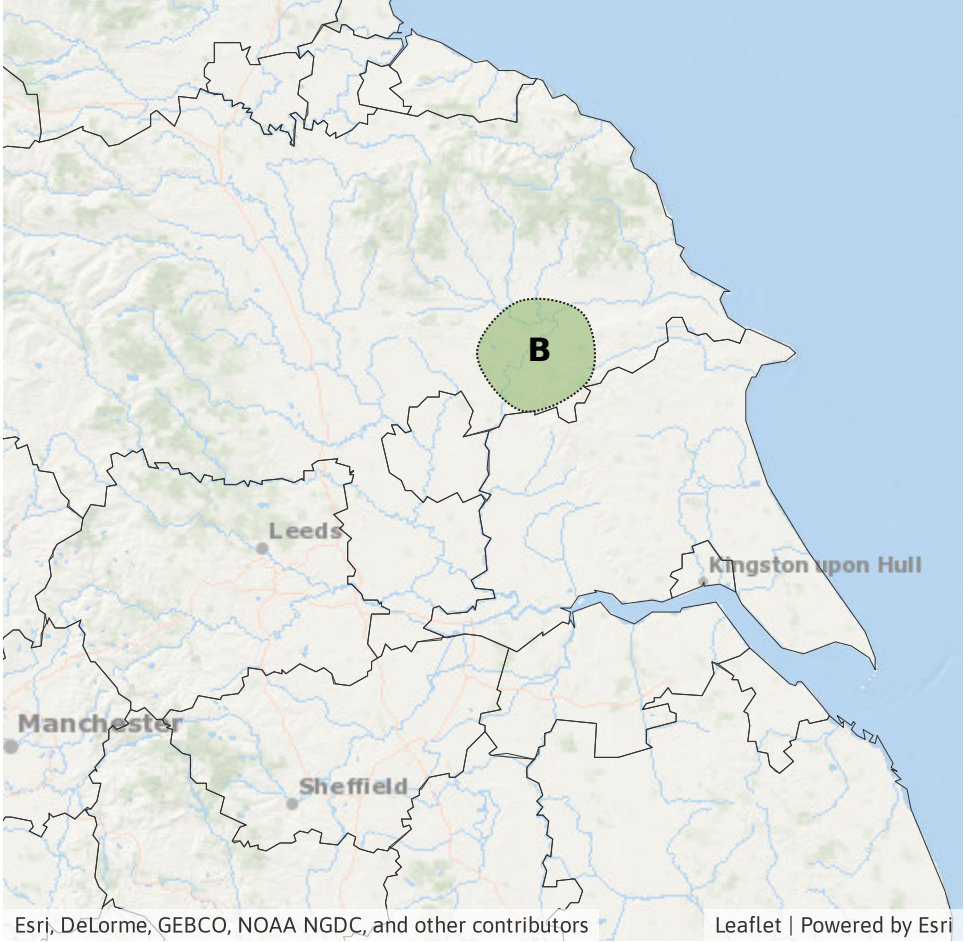
Specific Areas of Concern Map 2 - Tuesday 23 and Wednesday 24 December 2025

RISK AREA B
Impact **MINOR**
Likelihood **LOW**



Source Ground
Likely duration 2 Days

Groundwater flooding impacts in the Malton area.



Assessment of flood risk



Rivers

The river flood risk is LOW for the next five days.

Minor river flooding impacts are possible from the River Ritec in Tenby, Pembrokeshire until Thursday. See Areas of Concern Map for details.



Groundwater

The groundwater flood risk is VERY LOW for the next five days.

Minor groundwater flooding impacts are possible in parts of North Yorkshire today (Tuesday) and Wednesday. See Areas of Concern Map for details. From Thursday, groundwater flooding impacts in North Yorkshire are not forecast to get worse, and any flooding will be managed locally with awareness expected to be high.

Minor groundwater flooding impacts are possible but not expected in other parts of England from today until Friday. From Saturday, groundwater flooding impacts in Dorset are not forecast to get worse, and any flooding will be managed locally with awareness expected to be high.



Surface water

The surface water flood risk is VERY LOW for the next five days.

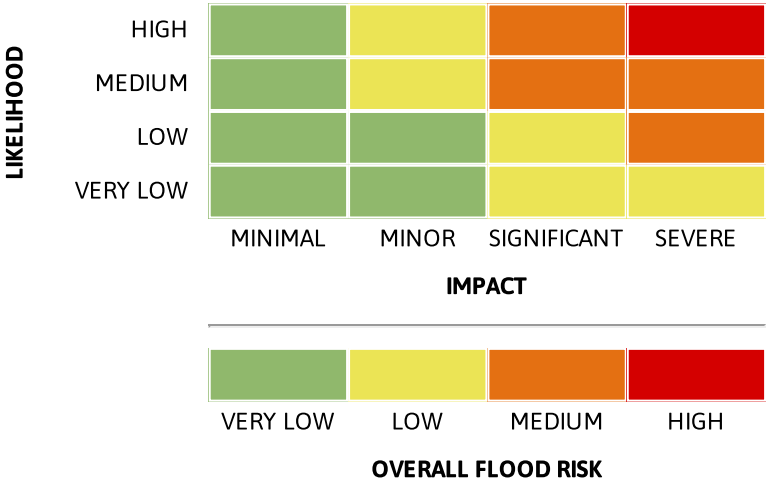


Coastal/Tidal

The coastal/tidal flood risk is VERY LOW for the next five days.



Flood risk matrix



Summary of potential impacts

- MINIMAL**
Isolated and minor flooding of low-lying land and roads
Isolated spray/wave on coastal promenades
Little or no disruption to travel, but wet road surfaces
- MINOR**
Localised flooding of land and roads
Flooding affecting individual properties
Disruption to travel and key sites in flood plans
- SIGNIFICANT**
Flooding affecting parts of communities
Possible danger to life and damage to buildings/structures
Disruption to travel and key sites in flood plans
- SEVERE**
Danger to life, severe disruption to travel
Widespread flooding affecting whole communities
Widespread disruption or loss of infrastructure
Large scale evacuation of properties possible

Next statement due **10:30hrs Wednesday 24 December 2025 (all times are local)**

Contact details **Flood Forecasting Centre Duty Hydrometeorologist - 0330 135 4400**

More information <https://www.gov.uk/government/organisations/flood-forecasting-centre>