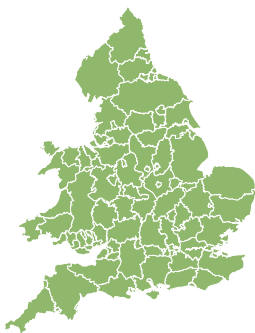
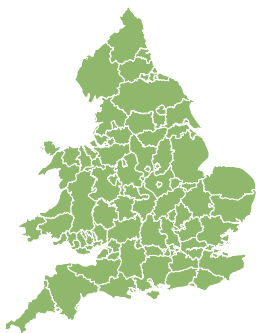
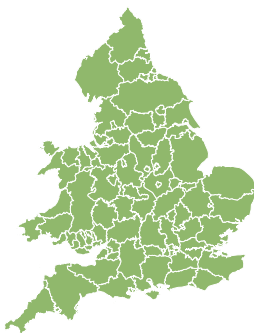
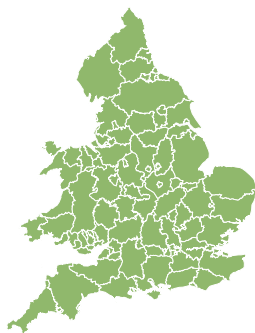


Flood Guidance Statement

10:30hrs Friday 19 December 2025

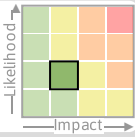


Friday 19 Dec 2025 10:30-23:59 Trend since last FGS Steady →	Saturday 20 Dec 2025 Steady →	Sunday 21 Dec 2025 Steady →	Monday 22 Dec 2025 Steady →	Tuesday 23 Dec 2025 Steady →
---	-------------------------------------	-----------------------------------	-----------------------------------	------------------------------------

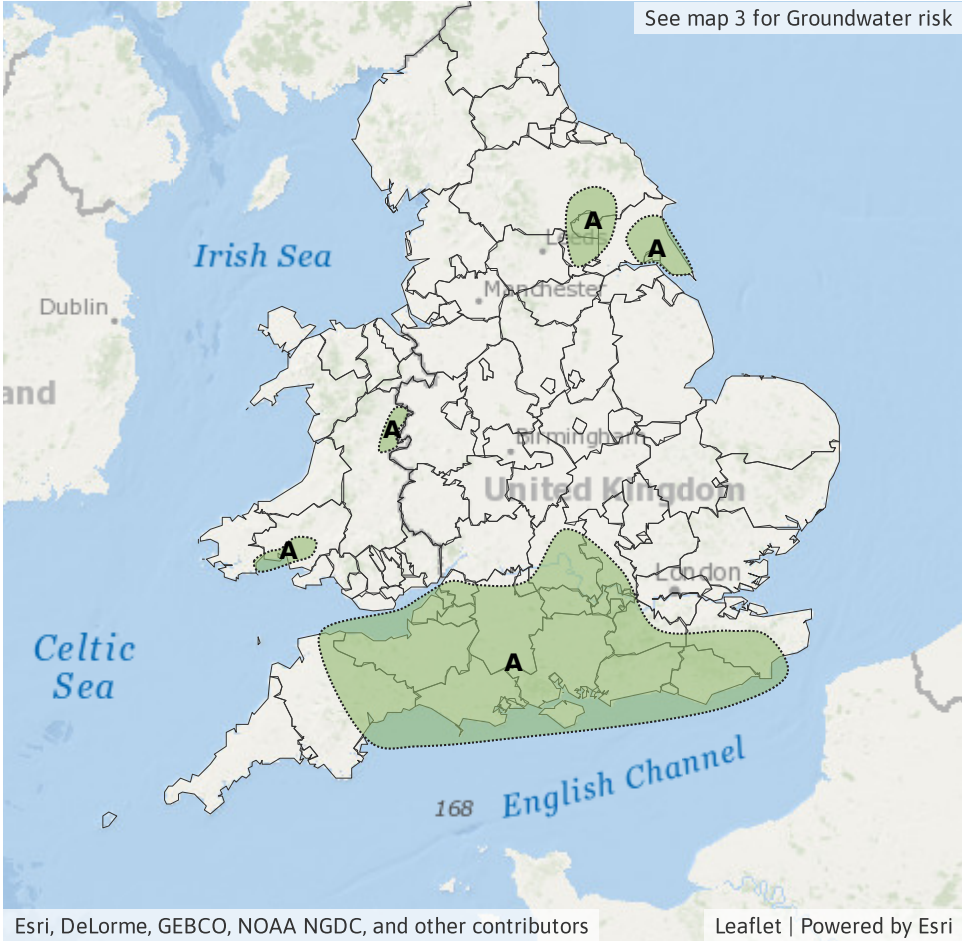
Minor river flooding impacts are possible today (Friday), with further minor inland flooding impacts possible on Saturday and Sunday across parts of England and Wales. The overall flood risk is VERY LOW.

Specific Areas of Concern Map 1 - Friday 19 December 2025

RISK AREA A
Impact **MINOR**
Likelihood **LOW**



Source River
Likely duration 1 Day
Ongoing river response from recent rainfall.



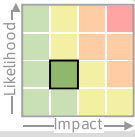
Flood Guidance Statement

10:30hrs Friday 19 December 2025



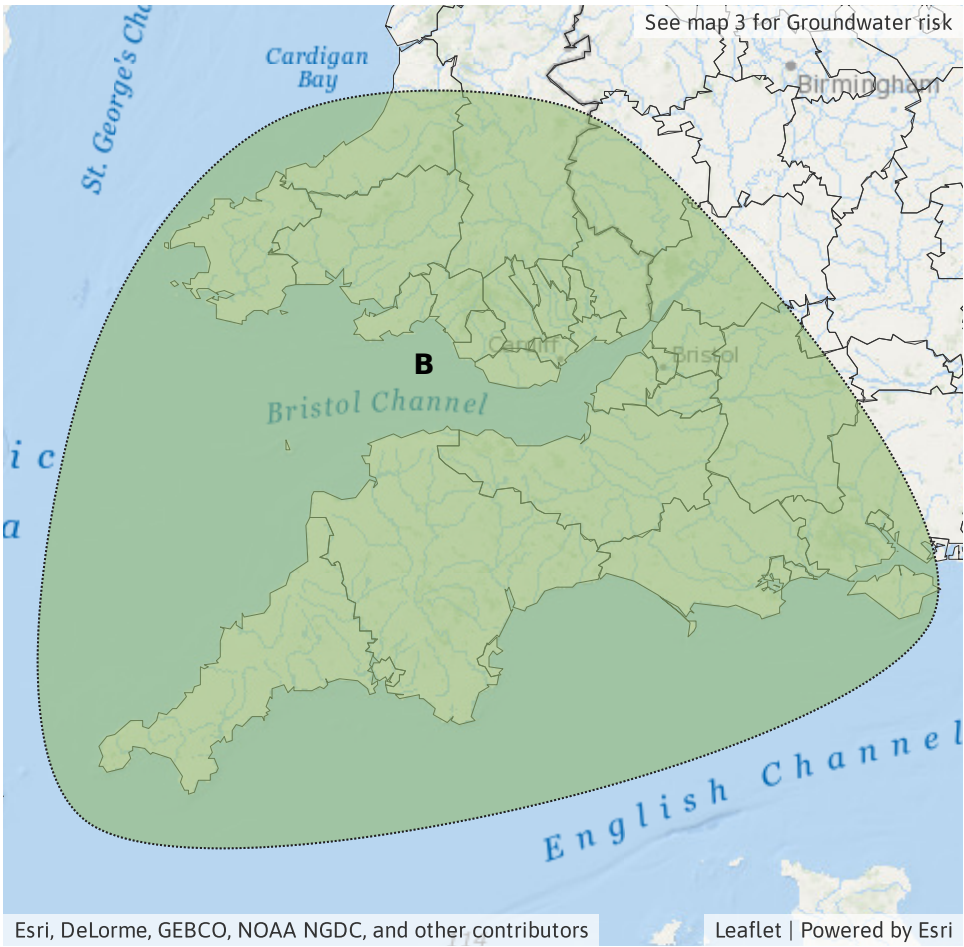
Specific Areas of Concern Map 2 - Saturday 20 and Sunday 21 December 2025

RISK AREA B
Impact **MINOR**
Likelihood **LOW**



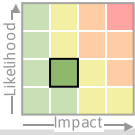
Source River Surface
Likely duration 2 Days

Areas of rain moving through with potential for heavy bursts at times.



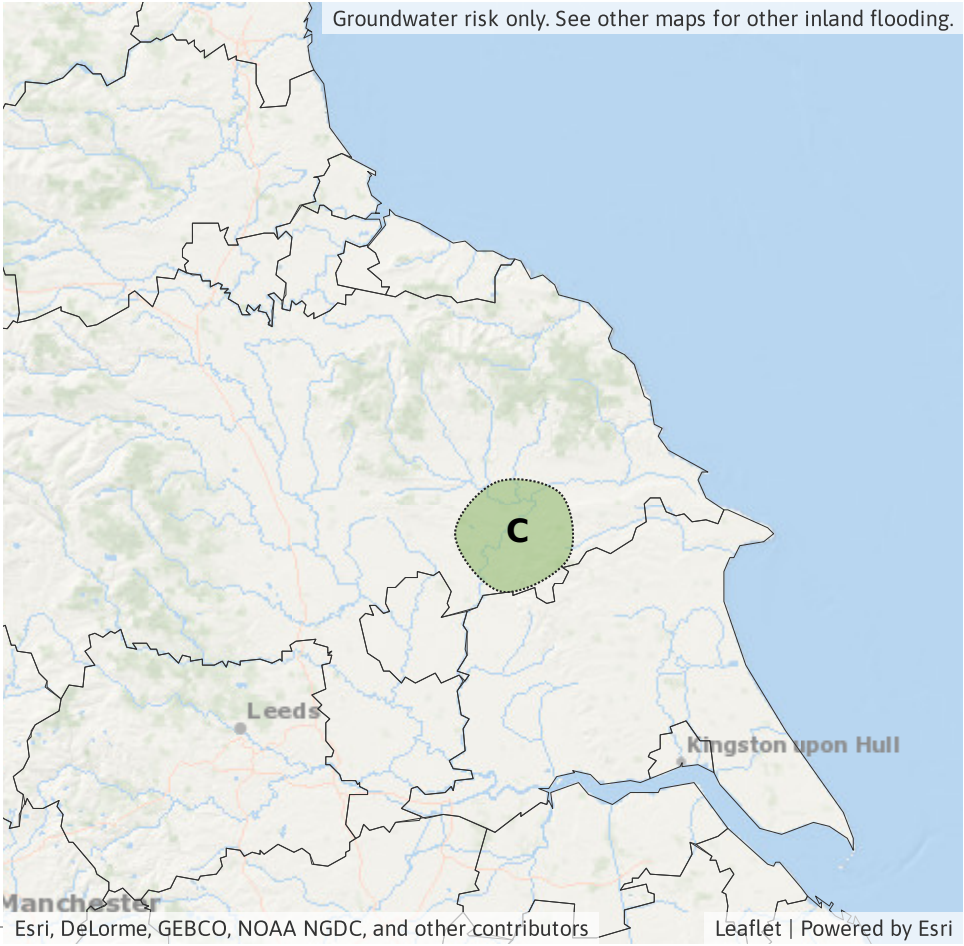
Specific Areas of Concern Map 3 - Friday 19 to Tuesday 23 December 2025

RISK AREA C
Impact **MINOR**
Likelihood **LOW**



Source Ground
Likely duration 5 + Days

Groundwater flooding impacts in the Malton area



Assessment of flood risk



Surface water

The surface water flood risk is VERY LOW for the next five days.

Minor surface water flooding impacts are possible across parts of the South West of England and Wales on Saturday and Sunday, due to the potential for outbreaks of heavy rain on already wet ground.

See Areas of Concern Map for more details.

Impacts could include localised flooding from urban and fast responding smaller watercourses/catchments, drains, channels and flooding from overland flow.



Rivers

The river flood risk is VERY LOW for the next five days.

Minor river flooding impacts are possible today (Friday) and through until Sunday across parts of England and Wales, and possible but not expected more widely across parts of England today.

See Areas of Concern Maps for details.



Groundwater

The groundwater flood risk is VERY LOW for the next five days.

Minor groundwater flooding impacts are possible across parts of Yorkshire from today onwards.

See Area of Concern Map for details.

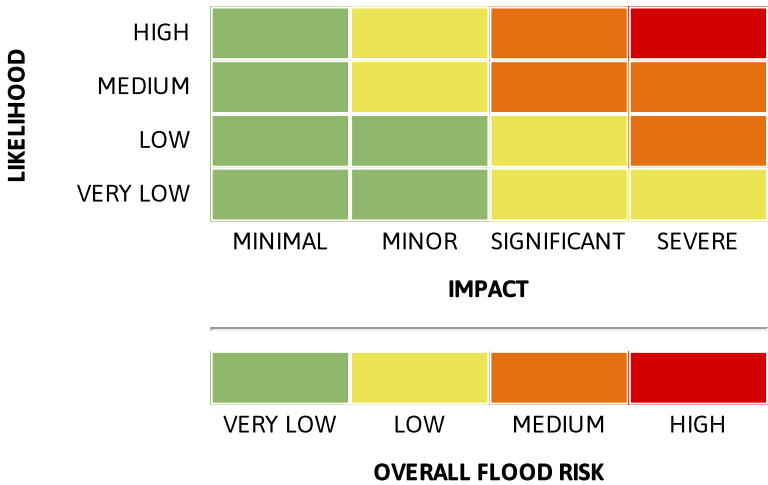


Coastal/Tidal

The coastal/tidal flood risk is VERY LOW for the next five days.



Flood risk matrix



Summary of potential impacts

- MINIMAL**
Isolated and minor flooding of low-lying land and roads
Isolated spray/wave on coastal promenades
Little or no disruption to travel, but wet road surfaces
- MINOR**
Localised flooding of land and roads
Flooding affecting individual properties
Disruption to travel and key sites in flood plans
- SIGNIFICANT**
Flooding affecting parts of communities
Possible danger to life and damage to buildings/structures
Disruption to travel and key sites in flood plans
- SEVERE**
Danger to life, severe disruption to travel
Widespread flooding affecting whole communities
Widespread disruption or loss of infrastructure
Large scale evacuation of properties possible

Next statement due **10:30hrs Saturday 20 December 2025 (all times are local)**

Contact details **Flood Forecasting Centre Duty Hydrometeorologist - 0330 135 4400**

More information <https://www.gov.uk/government/organisations/flood-forecasting-centre>