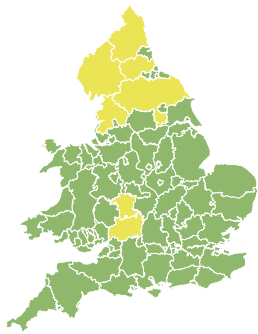


Flood Guidance Statement

10:30hrs Saturday 13 December 2025

FLOOD
FORECASTING
CENTRE

A working partnership between

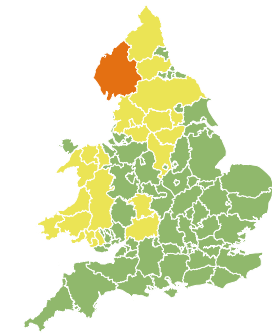


Saturday

13 Dec 2025 10:30-23:59

Trend since last FGS

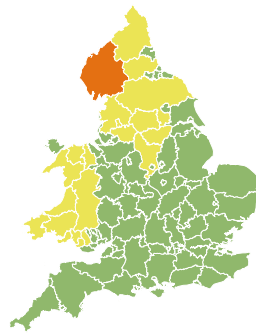
Steady



Sunday

14 Dec 2025

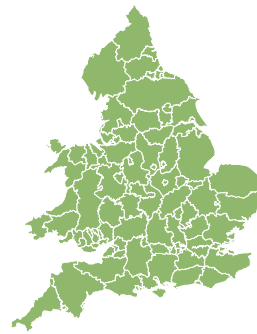
Increased



Monday

15 Dec 2025

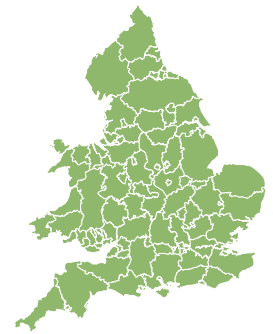
Increased



Tuesday

16 Dec 2025

Steady



Wednesday

17 Dec 2025

Steady



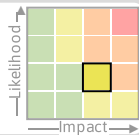
Significant inland flooding is probable in parts of North West England on Sunday and Monday, and possible more widely in England and Wales on Sunday and Monday. The overall flood risk is MEDIUM. See end of FGS for 6-10 day forecast.

Specific Areas of Concern Map 1 - Saturday 13 November 2025

RISK AREA C

Impact **SIGNIFICANT**

Likelihood **LOW**



Source Surface

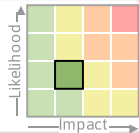
Likely duration 3 Days

Heavy rainfall late on Saturday may bring surface water impacts.

RISK AREA E

Impact **MINOR**

Likelihood **LOW**



Source River Surface

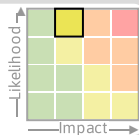
Likely duration 3 Days

Heavy rain may lead to inland flooding on Saturday, Sunday and Monday.

RISK AREA H

Impact **MINOR**

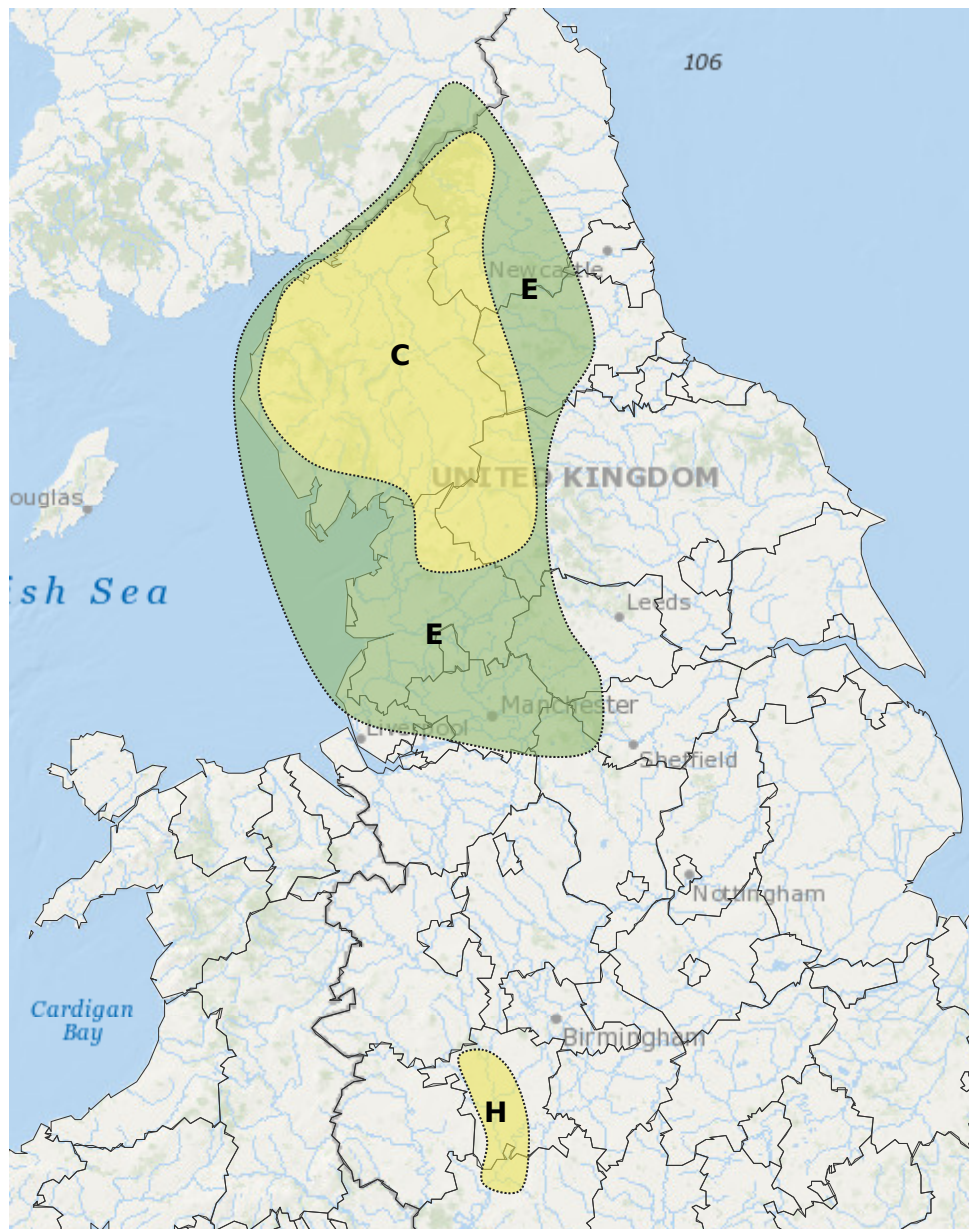
Likelihood **HIGH**



Source River

Likely duration 2 Days

Ongoing river flooding along the River Severn until Sunday.



Esri, DeLorme, GEBCO, NOAA NGDC, and other contributors

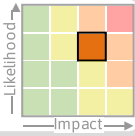
Leaflet | Powered by Esri

Flood Guidance Statement

10:30hrs Saturday 13 December 2025

Specific Areas of Concern Map 2 - Sunday 14 and Monday 15 November 2025

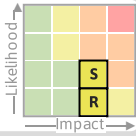
RISK AREA A
Impact **SIGNIFICANT**
Likelihood **MEDIUM**



Source River Surface
Likely duration 2 Days

Heavy, persistent rain could cause inland flooding

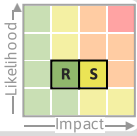
RISK AREA B
Impact **SIGNIFICANT**
Likelihood **LOW**



Source River Surface
Likely duration 2 Days

Heavy rain may cause inland flooding.

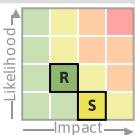
RISK AREA C
Impact **SIGNIFICANT**
Likelihood **LOW**



Source River Surface
Likely duration 3 Days

Heavy rain may lead to inland flooding.

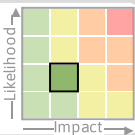
RISK AREA D
Impact **SIGNIFICANT**
Likelihood **VERY LOW**



Source River Surface
Likely duration 2 Days

Heavy rain on Sunday and Monday may lead to inland flooding.


RISK AREA E
Impact **MINOR**
Likelihood **LOW**



Source River Surface
Likely duration 3 Days

Heavy rain may lead to inland flooding.

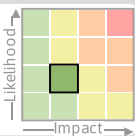
RISK AREA F
Impact **MINOR**
Likelihood **LOW**



Source River Surface
Likely duration 3 Days

Heavy rain may lead to inland flooding on Sunday and Monday. Wales only on Sunday.


RISK AREA G
Impact **MINOR**
Likelihood **LOW**



Source River
Likely duration 2 Days

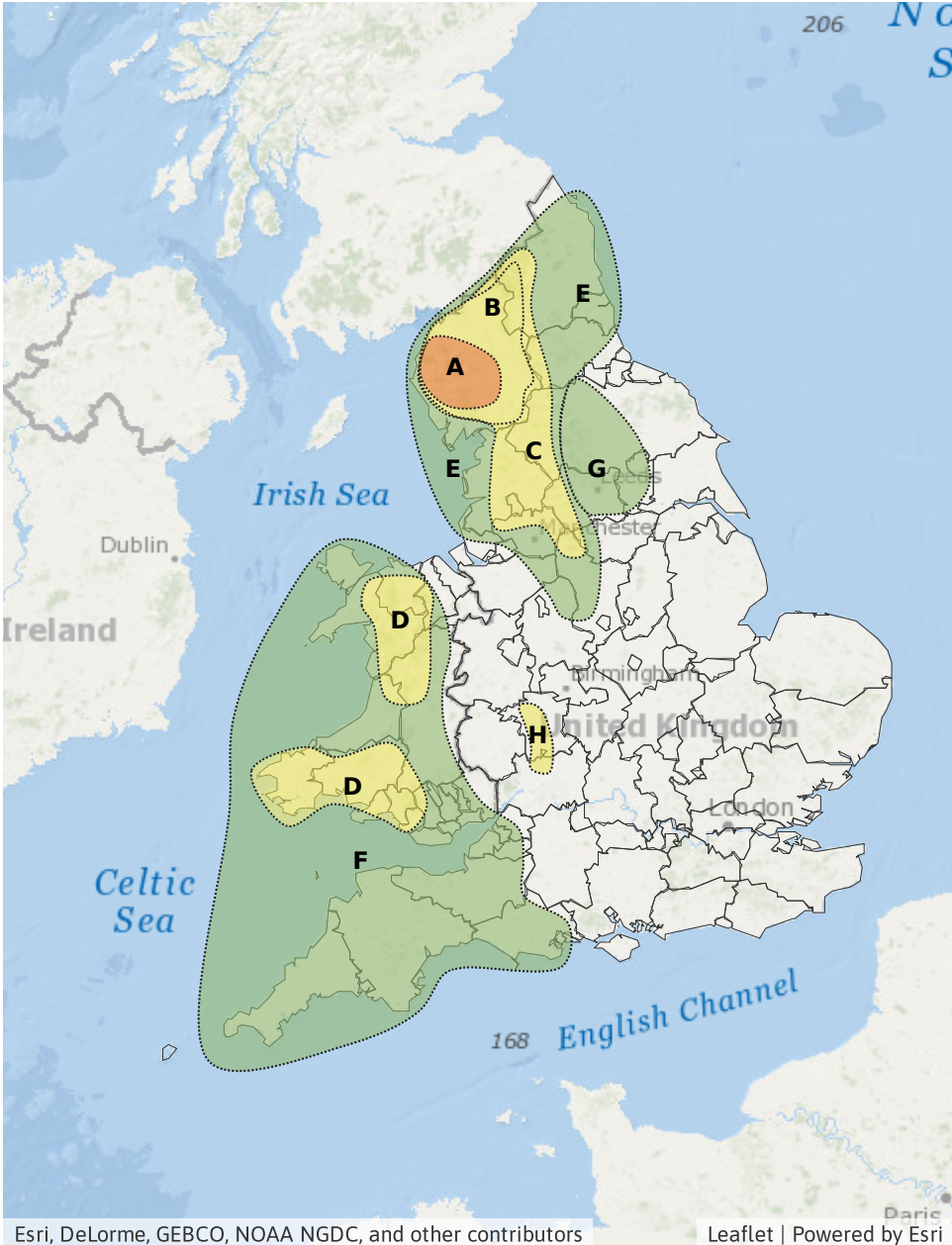
Possible river impacts Saturday to Monday.

RISK AREA H
Impact **MINOR**
Likelihood **HIGH**



Source River
Likely duration 2 Days

Ongoing river flooding along the River Severn until Sunday.

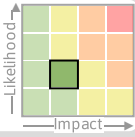


Flood Guidance Statement

10:30hrs Saturday 13 December 2025

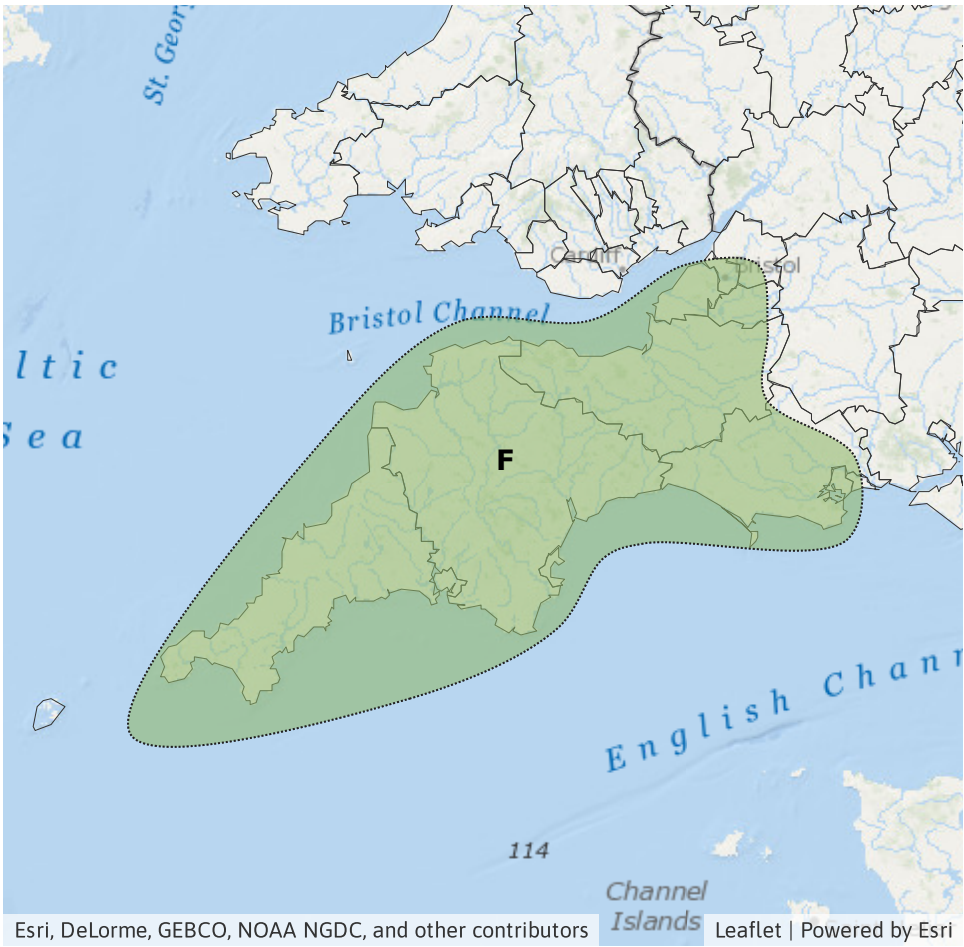
Specific Areas of Concern Map 3 - Tuesday 16 December 2025

RISK AREA F
Impact **MINOR**
Likelihood **LOW**



Source River Surface
Likely duration 3 Days

Heavy rain may lead to inland flooding on Tuesday.



Assessment of flood risk



Surface water

The surface water flood risk is MEDIUM on Sunday and Monday.

Significant surface water flooding impacts are probable in parts of the North West of England on Sunday and Monday and possible more widely across England and Wales from today to Monday.

Minor surface water flooding impacts are also possible from today until Tuesday across parts of England and Wales, and possible but not expected more widely.

See Areas of Concern Maps for more details.

Impacts could include localised flooding from urban and fast responding smaller watercourses/catchments, drains, channels and flooding from overland flow.



Rivers

The river flood risk is MEDIUM on Sunday and Monday.

Significant river flooding impacts are probable in parts of the North West of England and possible more widely on Sunday and Monday.

Minor river flooding impacts are possible elsewhere across parts of the North of England and Wales, and possible but not expected more widely today until Tuesday.

Minor river flooding impacts are expected along parts of the River Severn in England until Sunday.

See Areas of Concern Maps for details.



Coastal/Tidal

The coastal/tidal flood risk is VERY LOW for the next five days.



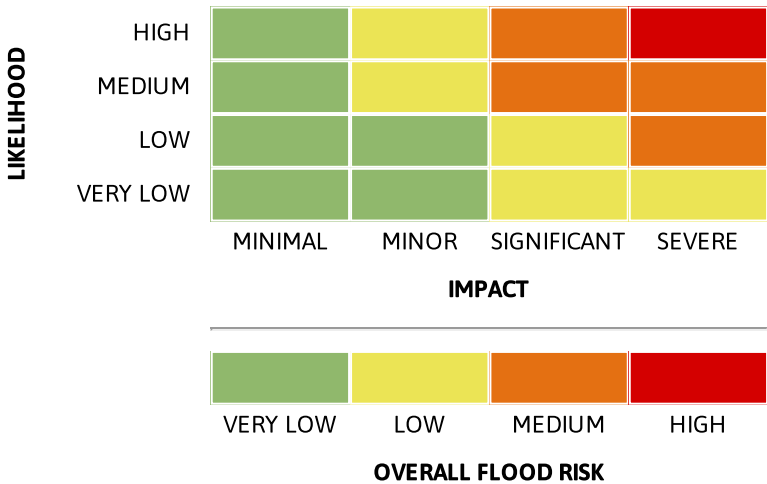
Groundwater

The groundwater flood risk is VERY LOW for the next five days.

6-10 day forecast

Continuing to be unsettled through this period with the potential for significant inland flooding.

Flood risk matrix



Summary of potential impacts

- MINIMAL**
Isolated and minor flooding of low-lying land and roads
Isolated spray/wave on coastal promenades
Little or no disruption to travel, but wet road surfaces
- MINOR**
Localised flooding of land and roads
Flooding affecting individual properties
Disruption to travel and key sites in flood plans
- SIGNIFICANT**
Flooding affecting parts of communities
Possible danger to life and damage to buildings/structures
Disruption to travel and key sites in flood plans
- SEVERE**
Danger to life, severe disruption to travel
Widespread flooding affecting whole communities
Widespread disruption or loss of infrastructure
Large scale evacuation of properties possible

Next statement due 15:30hrs Sunday 14 December 2025 (all times are local)

Contact details Flood Forecasting Centre Duty Hydrometeorologist - 0330 135 4400

More information <https://www.gov.uk/government/organisations/flood-forecasting-centre>