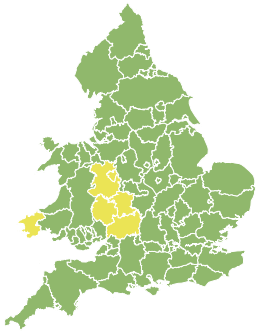


Flood Guidance Statement

10:30hrs Thursday 11 December 2025

FLOOD
FORECASTING
CENTRE

A working partnership between

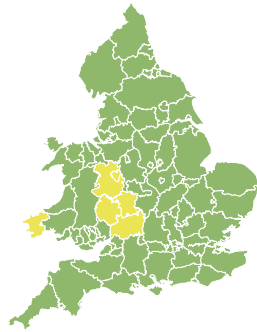


Thursday

11 Dec 2025 10:30-23:59

Trend since last FGS

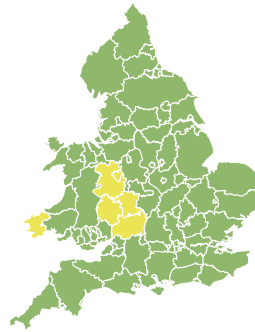
Increased



Friday

12 Dec 2025

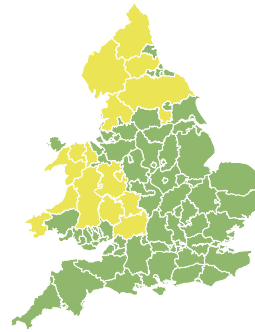
Increased



Saturday

13 Dec 2025

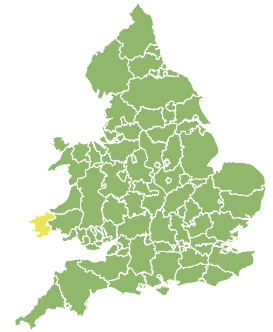
Increased



Sunday

14 Dec 2025

Increased



Monday

15 Dec 2025

Increased



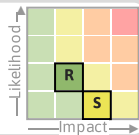
Significant surface water flooding is possible but not expected in parts of England and Wales on Sunday. Minor river flooding impacts are expected in parts of England and Wales. The overall flood risk is LOW. See end of FGS for 6-10 day forecast.

Specific Areas of Concern Map 1 - Saturday 13 to Monday 15 December 2025

RISK AREA D

Impact **SIGNIFICANT**

Likelihood **VERY LOW**



Source River Surface

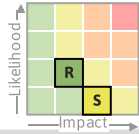
Likely duration 1 Day

Heavy rain on Sunday may lead to inland flooding.

RISK AREA E

Impact **SIGNIFICANT**

Likelihood **VERY LOW**



Source River Surface

Likely duration 1 Day

Heavy rain on Sunday may lead to inland flooding.

RISK AREA F

Impact **MINOR**

Likelihood **LOW**



Source River Surface

Likely duration 2 Days

Heavy rain may lead to inland flooding Saturday and Sunday.

RISK AREA G

Impact **MINOR**

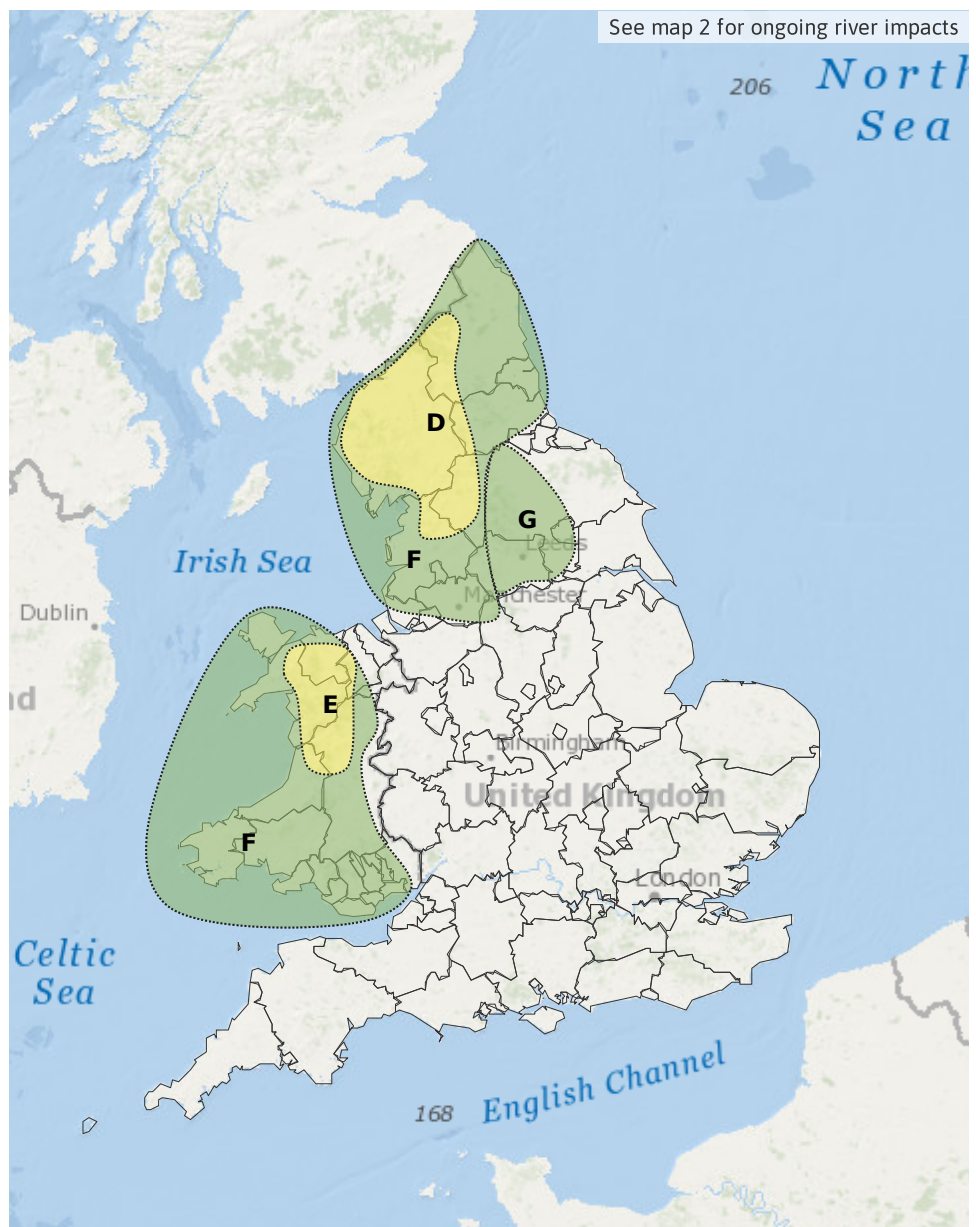
Likelihood **LOW**



Source River

Likely duration 3 Days

Possible river impacts Saturday to Monday.



Esri, DeLorme, GEBCO, NOAA NGDC, and other contributors

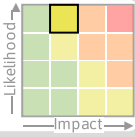
Leaflet | Powered by Esri

Flood Guidance Statement

10:30hrs Thursday 11 December 2025

Specific Areas of Concern Map 2 - Thursday 11 to Monday 15 December

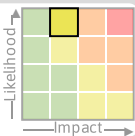
RISK AREA A
Impact **MINOR**
Likelihood **HIGH**



Source River
Likely duration 5 + Days

Ongoing minor flooding expected from the River Ritec in Tenby.

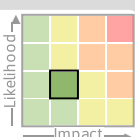
RISK AREA B
Impact **MINOR**
Likelihood **HIGH**



Source River
Likely duration 4 Days

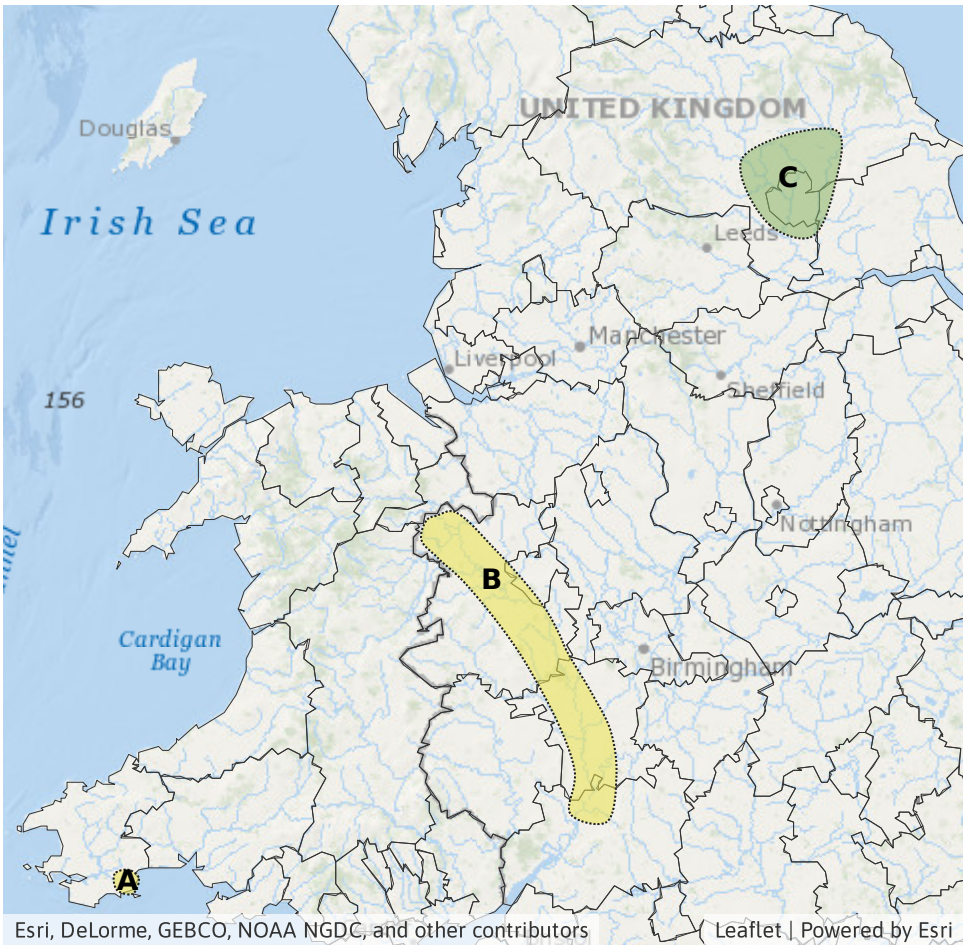
Ongoing river flooding possible along the River Severn until Sunday.

RISK AREA C
Impact **MINOR**
Likelihood **LOW**



Source River
Likely duration 1 Day

Ongoing river flooding possible Thursday.



Assessment of flood risk



Surface water

The surface water flood risk is LOW on Sunday.

Significant surface water flooding impacts are possible but not expected in parts of England and Wales on Sunday. Minor surface water flooding impacts are possible on Saturday and Sunday across parts of England and Wales, and possible but not expected more widely. See Areas of Concern Map for more details.

Minor surface water flooding impacts are possible but not expected across parts of England and Wales overnight Thursday into Friday. Further surface water flooding impacts are possible but not expected in parts of England and Wales on Monday.

Impacts could include localised flooding from urban and fast responding smaller watercourses/catchments, drains, channels and flooding from overland flow.



Rivers

The river flood risk is LOW for the next five days.

Minor river flooding impacts are expected in Tenby for the next five days, from the River Ritec and along parts of the River Severn in England until Sunday. Minor river flooding impacts are possible in parts of the North of England Thursday to Monday.

On Saturday and Sunday, further minor river flooding impacts are possible across parts of England and Wales, and possible but not expected more widely. Further river flooding impacts are possible but not expected in parts of England and Wales on Monday.

See Areas of Concern Maps for details.



Coastal/Tidal

The coastal/tidal flood risk is VERY LOW for the next five days.



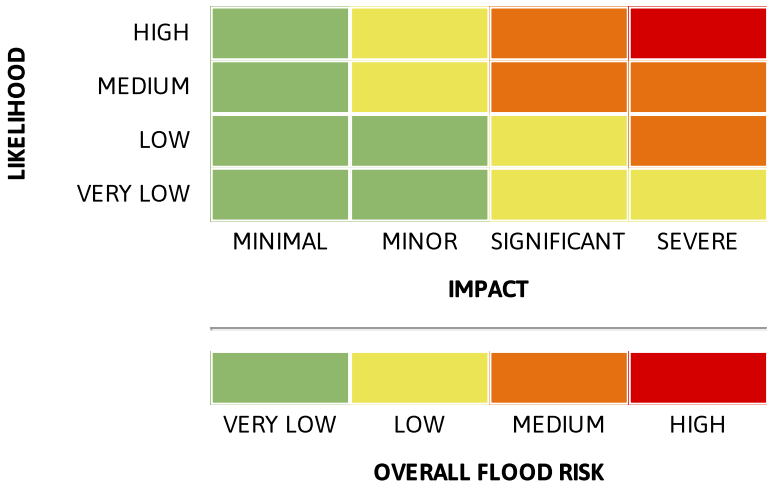
Groundwater

The groundwater flood risk is VERY LOW for the next five days.

6-10 day forecast

Continuing to be unsettled through this period with the potential for significant inland flooding.

Flood risk matrix



Summary of potential impacts

- MINIMAL**
Isolated and minor flooding of low-lying land and roads
Isolated spray/wave on coastal promenades
Little or no disruption to travel, but wet road surfaces
- MINOR**
Localised flooding of land and roads
Flooding affecting individual properties
Disruption to travel and key sites in flood plans
- SIGNIFICANT**
Flooding affecting parts of communities
Possible danger to life and damage to buildings/structures
Disruption to travel and key sites in flood plans
- SEVERE**
Danger to life, severe disruption to travel
Widespread flooding affecting whole communities
Widespread disruption or loss of infrastructure
Large scale evacuation of properties possible

Next statement due 10:30hrs Friday 12 December 2025 (all times are local)

Contact details Flood Forecasting Centre Duty Hydrometeorologist - 0330 135 4400

More information <https://www.gov.uk/government/organisations/flood-forecasting-centre>