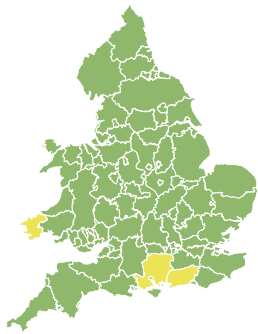


# Flood Guidance Statement

10:30hrs Sunday 07 December 2025

FLOOD  
FORECASTING  
CENTRE

A working partnership between

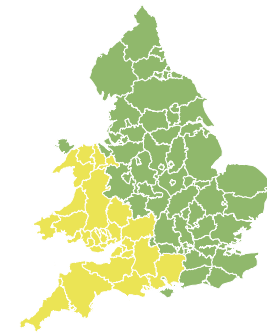


Sunday

7 Dec 2025 10:30-23:59

Trend since last FGS

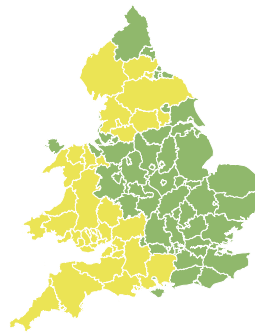
Steady



Monday

8 Dec 2025

Increased



Tuesday

9 Dec 2025

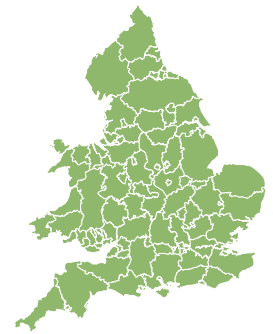
Increased



Wednesday

10 Dec 2025

Steady



Thursday

11 Dec 2025

Steady



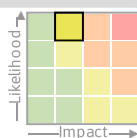
Significant inland flooding is possible across parts of England and Wales on Monday and Tuesday. The overall flood risk is LOW. See end of FGS for 6-10 day forecast.

## Specific Areas of Concern Map 1 - Sunday 7 December 2025

RISK AREA A

Impact **MINOR**

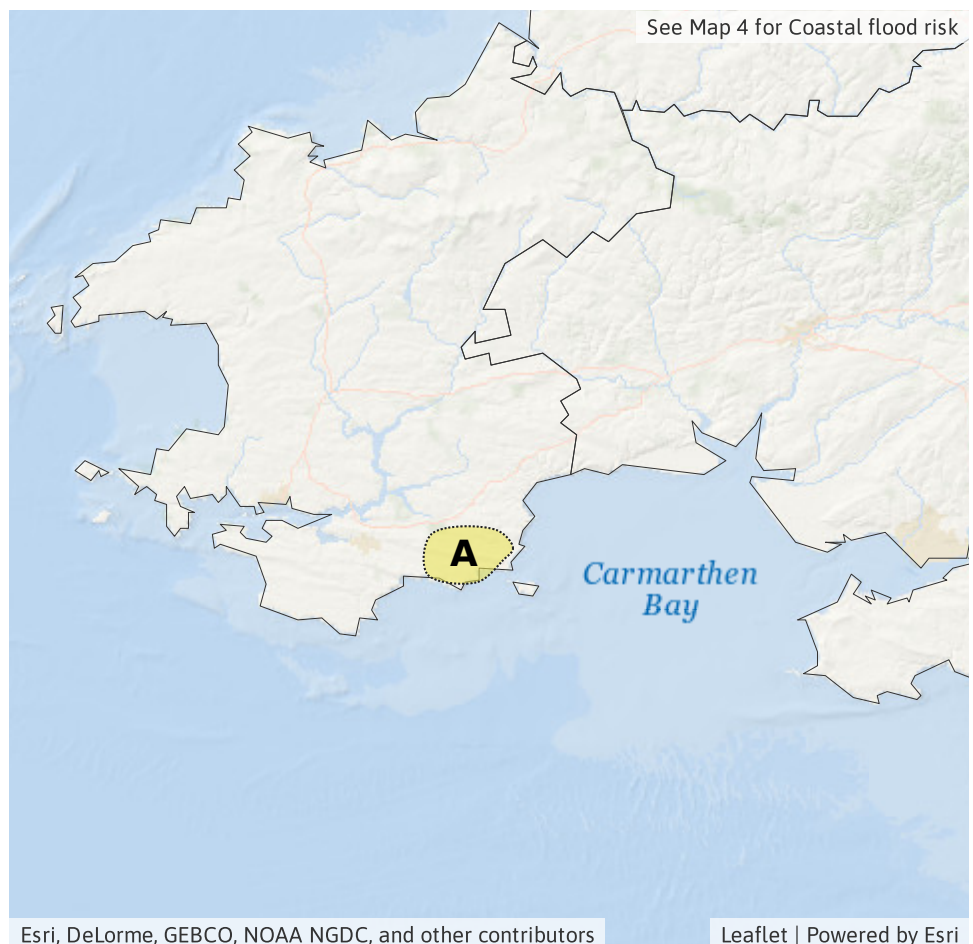
Likelihood **HIGH**



Source River

Likely duration 1 Day

Ongoing minor flooding expected from the River Ritec



See Map 4 for Coastal flood risk

Esri, DeLorme, GEBCO, NOAA NGDC, and other contributors

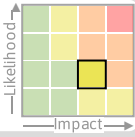
Leaflet | Powered by Esri

# Flood Guidance Statement

10:30hrs Sunday 07 December 2025

## Specific Areas of Concern Map 2 - Late Monday 8 December


**RISK AREA B**  
Impact **SIGNIFICANT**  
Likelihood **LOW**



Source Surface  
Likely duration 2 Days

Significant inland flooding possible due to heavy rain.

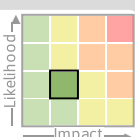
**RISK AREA D**  
Impact **SIGNIFICANT**  
Likelihood **VERY LOW**



Source River Surface  
Likely duration 2 Days

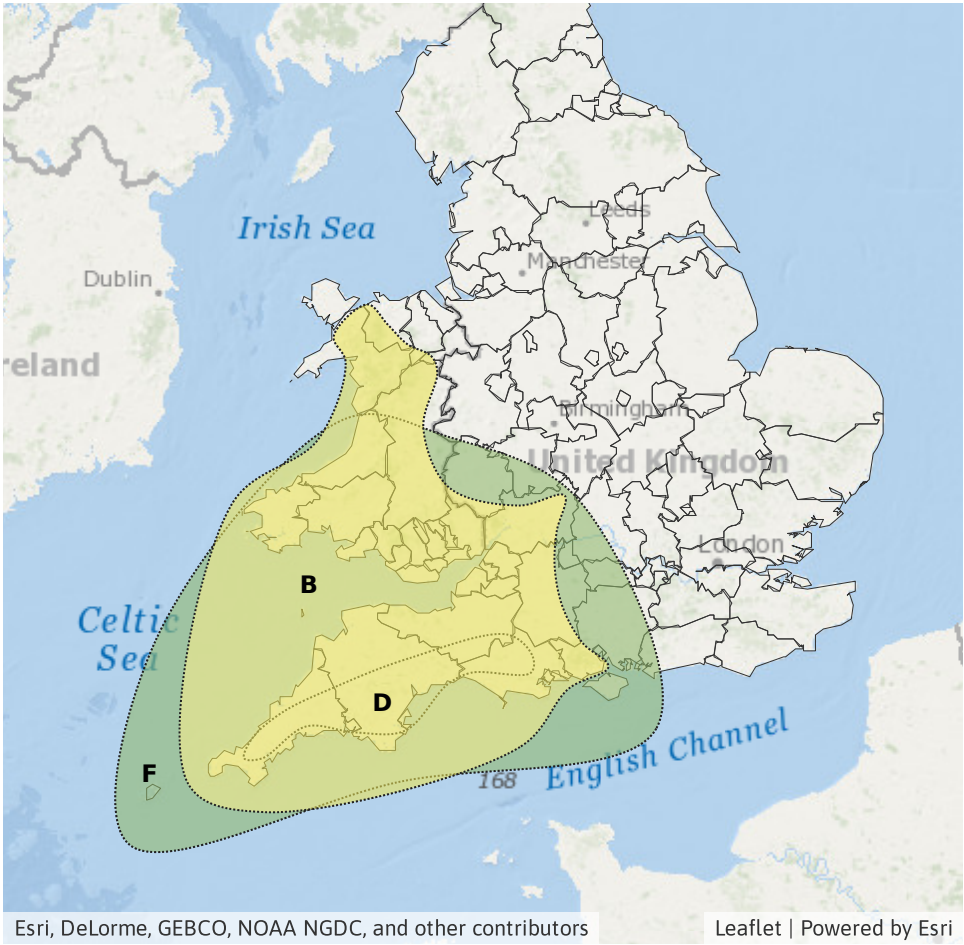
Significant flooding possible but not expected.

**RISK AREA F**  
Impact **MINOR**  
Likelihood **LOW**



Source River Surface  
Likely duration 2 Days

Minor flooding possible through Monday evening

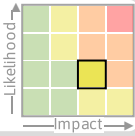


# Flood Guidance Statement

10:30hrs Sunday 07 December 2025

## Specific Areas of Concern Map 3 - Tuesday 9 December

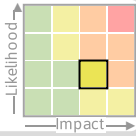
**RISK AREA B**  
Impact **SIGNIFICANT**  
Likelihood **LOW**



Source Surface  
Likely duration 2 Days

Significant inland flooding possible due to heavy rain.

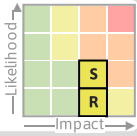
**RISK AREA C**  
Impact **SIGNIFICANT**  
Likelihood **LOW**



Source River Surface  
Likely duration 1 Day

Significant inland impacts on Tuesday


**RISK AREA D**  
Impact **SIGNIFICANT**  
Likelihood **LOW**



Source River Surface  
Likely duration 2 Days

Significant flooding possible but not expected.

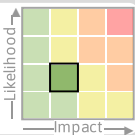
**RISK AREA E**  
Impact **SIGNIFICANT**  
Likelihood **VERY LOW**



Source River Surface  
Likely duration 1 Day

Inland flooding impacts from heavy rain.


**RISK AREA F**  
Impact **MINOR**  
Likelihood **LOW**



Source River Surface  
Likely duration 2 Days

Minor inland flooding possible through Tuesday

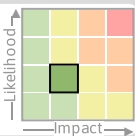
**RISK AREA I**  
Impact **MINOR**  
Likelihood **LOW**



Source Coastal/Tidal  
Likely duration 1 Day

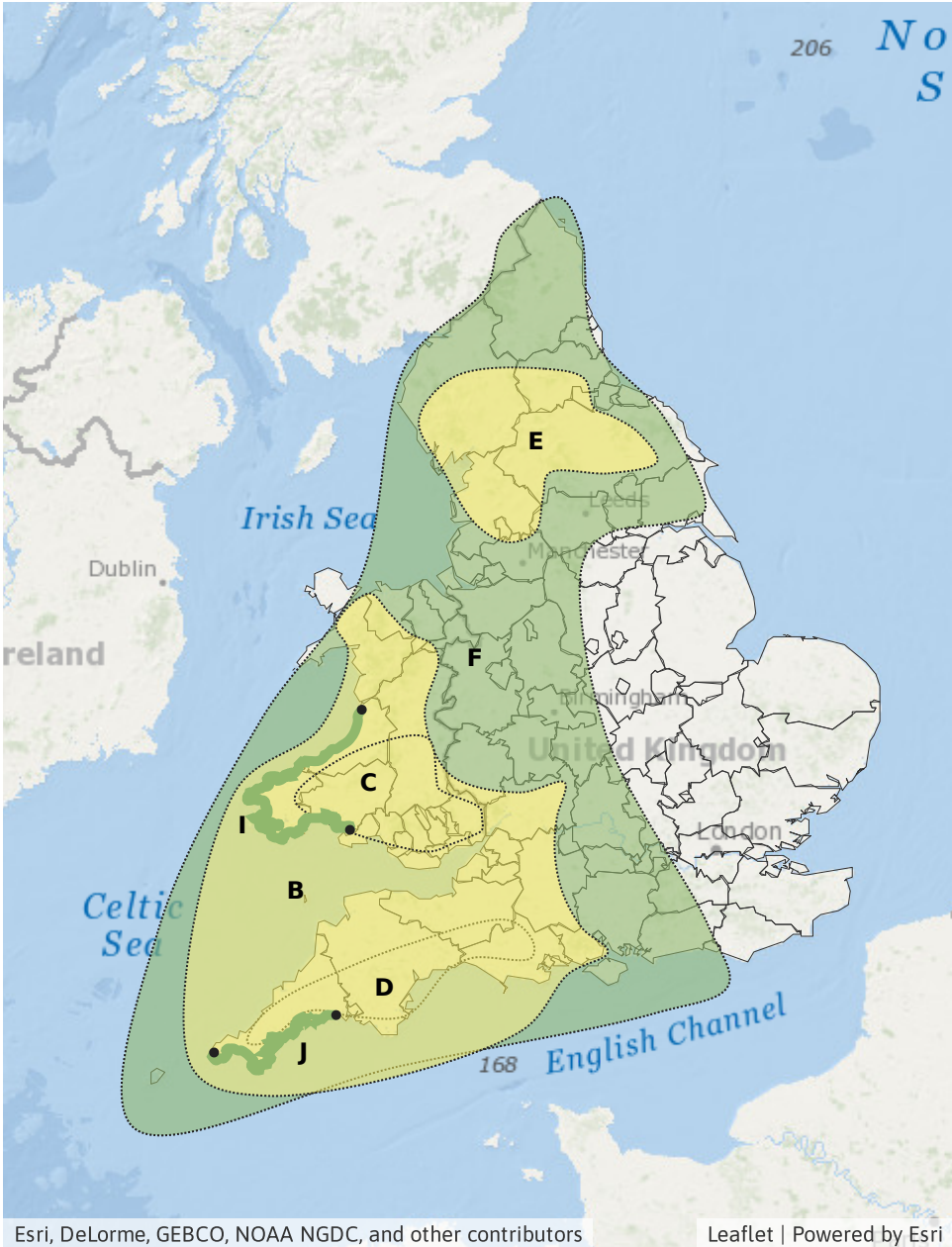
Minor coastal flooding impacts possible.

**RISK AREA J**  
Impact **MINOR**  
Likelihood **LOW**



Source Coastal/Tidal  
Likely duration 1 Day

Minor coastal flooding impacts possible.



# Flood Guidance Statement

10:30hrs Sunday 07 December 2025

## Specific Areas of Concern Map 4 - Sunday 7 December 2025



## Assessment of flood risk



### Rivers

The river flood risk is LOW for the next three days.

Ongoing minor river flooding impacts are expected today(Sunday) near Tenby from the River Ritec, following recent rainfall and tide locking.

Minor river flooding impacts are possible but not expected across parts of England and Wales on Sunday.

Significant river flooding impacts are possible from late Monday into Tuesday, with minor impacts possible more widely.

See Areas of Concern Maps for details.



### Surface water

The surface water flood risk is LOW on Monday and Tuesday.

Minor surface water flooding impacts are possible across parts of England and Wales on Sunday.

Significant surface water flooding impacts are possible from late on Monday and into Tuesday, with minor impacts possible more widely.

See Areas of Concern Maps for more details.

Impacts could include localised flooding from urban and fast responding smaller watercourses/catchments, drains, channels and flooding from overland flow.



### Coastal/Tidal

The coastal/tidal flood risk is LOW today (Sunday).

Minor coastal flooding impacts are probable along parts of the south east coast of England today (Sunday) and are possible along wider parts of the South Coast of England.

Minor coastal flooding impacts are possible on coasts of England and Wales again on Tuesday, and possible but not expected more widely.

See Areas of Concern Map for more details.



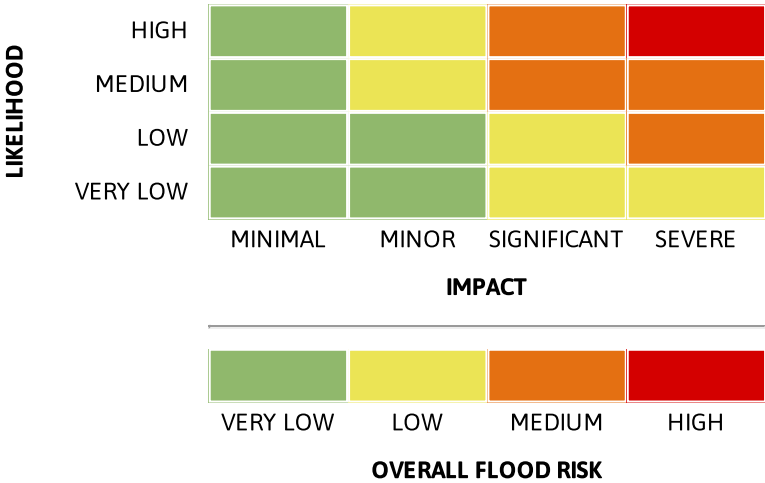
### Groundwater

The groundwater flood risk is VERY LOW for the next five days.

6-10 day forecast

Continuing unsettled, or perhaps very unsettled weather through this period has the potential to lead to significant flooding.

Flood risk matrix



Summary of potential impacts

- MINIMAL**  
Isolated and minor flooding of low-lying land and roads  
Isolated spray/wave on coastal promenades  
Little or no disruption to travel, but wet road surfaces
- MINOR**  
Localised flooding of land and roads  
Flooding affecting individual properties  
Disruption to travel and key sites in flood plans
- SIGNIFICANT**  
Flooding affecting parts of communities  
Possible danger to life and damage to buildings/structures  
Disruption to travel and key sites in flood plans
- SEVERE**  
Danger to life, severe disruption to travel  
Widespread flooding affecting whole communities  
Widespread disruption or loss of infrastructure  
Large scale evacuation of properties possible

Next statement due **10:30hrs Monday 08 December 2025 (all times are local)**

Contact details **Flood Forecasting Centre Duty Hydrometeorologist - 0330 135 4400**

More information **<https://www.gov.uk/government/organisations/flood-forecasting-centre>**