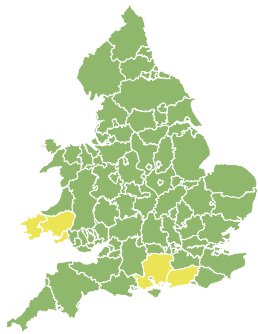


Flood Guidance Statement

10:30hrs Saturday 06 December 2025

FLOOD
FORECASTING
CENTRE

A working partnership between

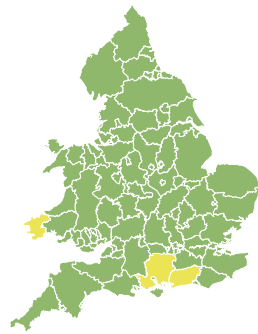


Saturday

6 Dec 2025 10:30-23:59

Trend since last FGS

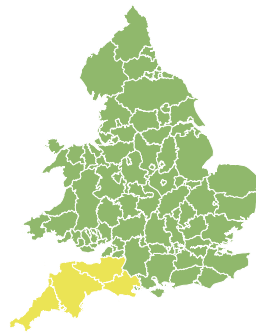
Steady



Sunday

7 Dec 2025

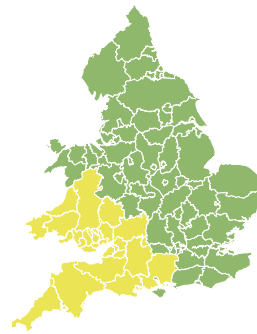
Steady



Monday

8 Dec 2025

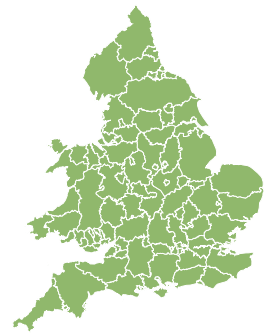
Increased



Tuesday

9 Dec 2025

Increased



Wednesday

10 Dec 2025

Steady



Significant inland flooding is possible but not expected across parts of Wales, South West England and the Midlands on Monday and Tuesday. The overall flood risk is LOW. See end of FGS for 6-10 day forecast.

Specific Areas of Concern Map 1 - Saturday 6 December 2025

RISK AREA A

Impact **MINOR**

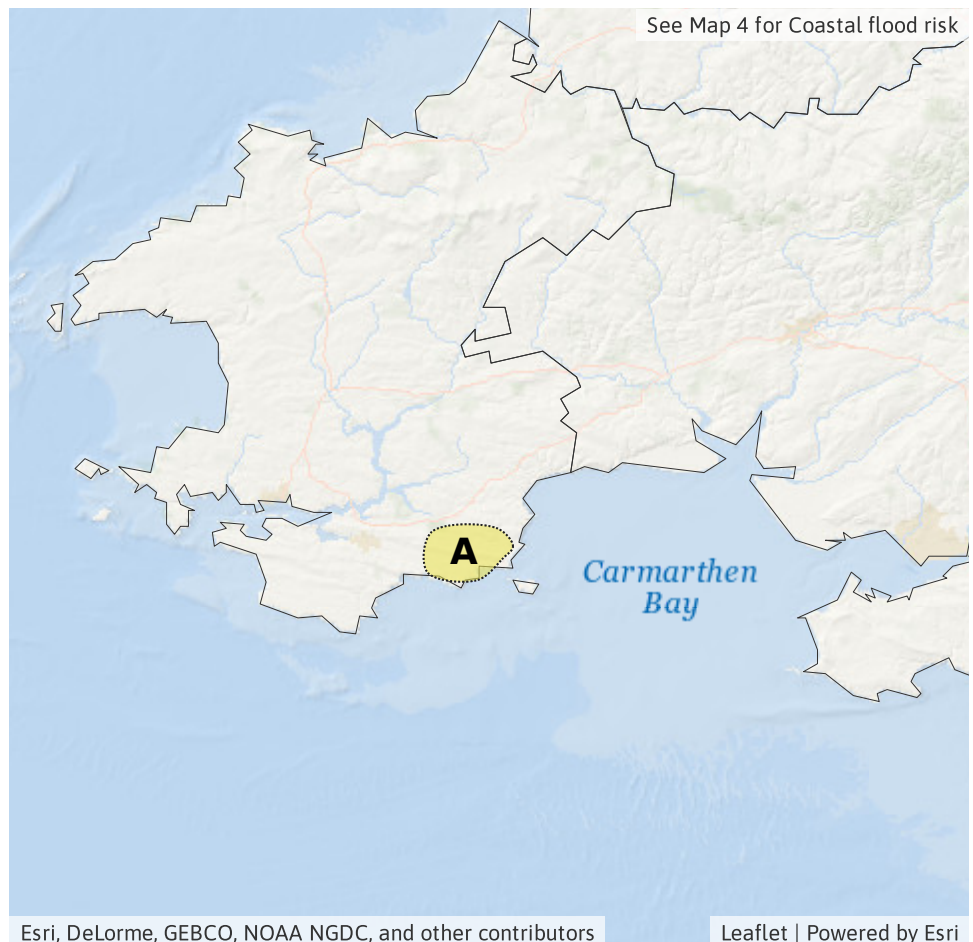
Likelihood **HIGH**



Source River

Likely duration 2 Days

Ongoing minor flooding expected from the River Ritec

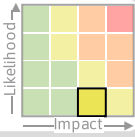


Flood Guidance Statement

10:30hrs Saturday 06 December 2025

Specific Areas of Concern Map 2 - Late Monday 8 December

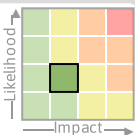
RISK AREA B
Impact **SIGNIFICANT**
Likelihood **VERY LOW**



Source River Surface
Likely duration 2 Days

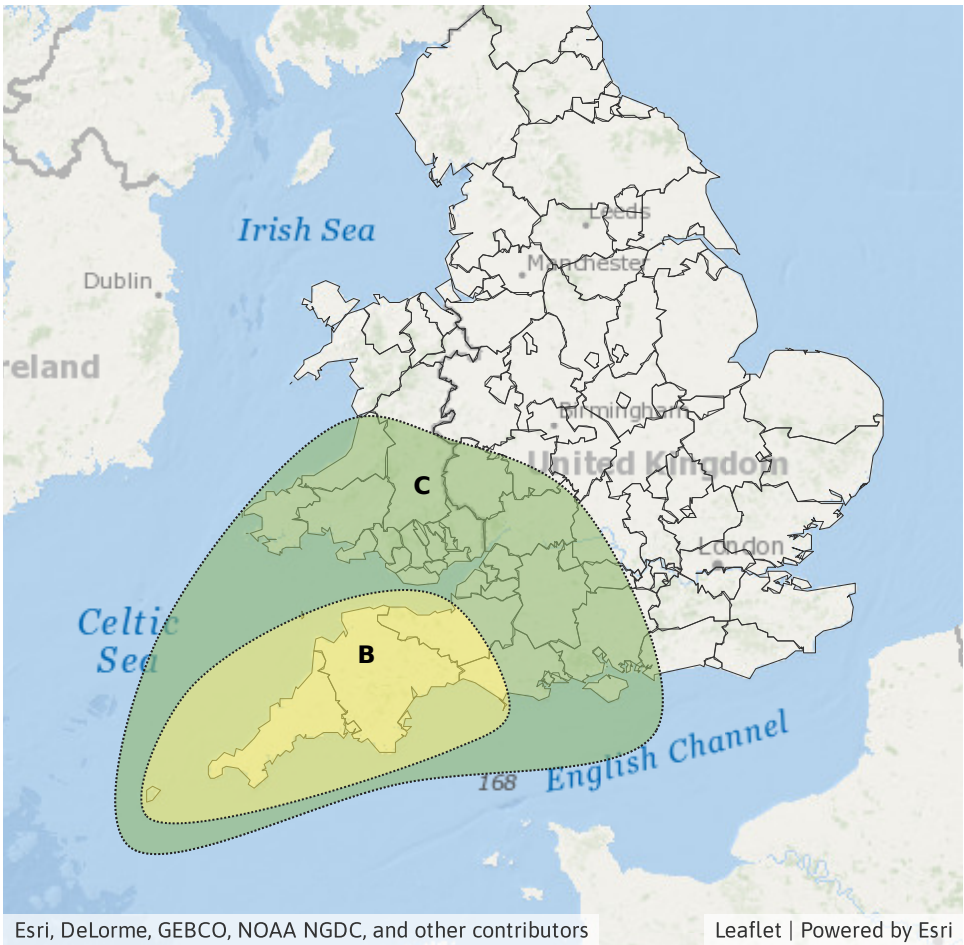
Significant flooding possible but not expected on Monday evening

RISK AREA C
Impact **MINOR**
Likelihood **LOW**



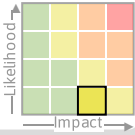
Source River Surface
Likely duration 2 Days

Minor flooding possible through Monday evening



Specific Areas of Concern Map 3 - Tuesday 9 December

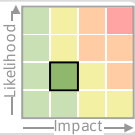
RISK AREA B
Impact **SIGNIFICANT**
Likelihood **VERY LOW**



Source River Surface
Likely duration 2 Days

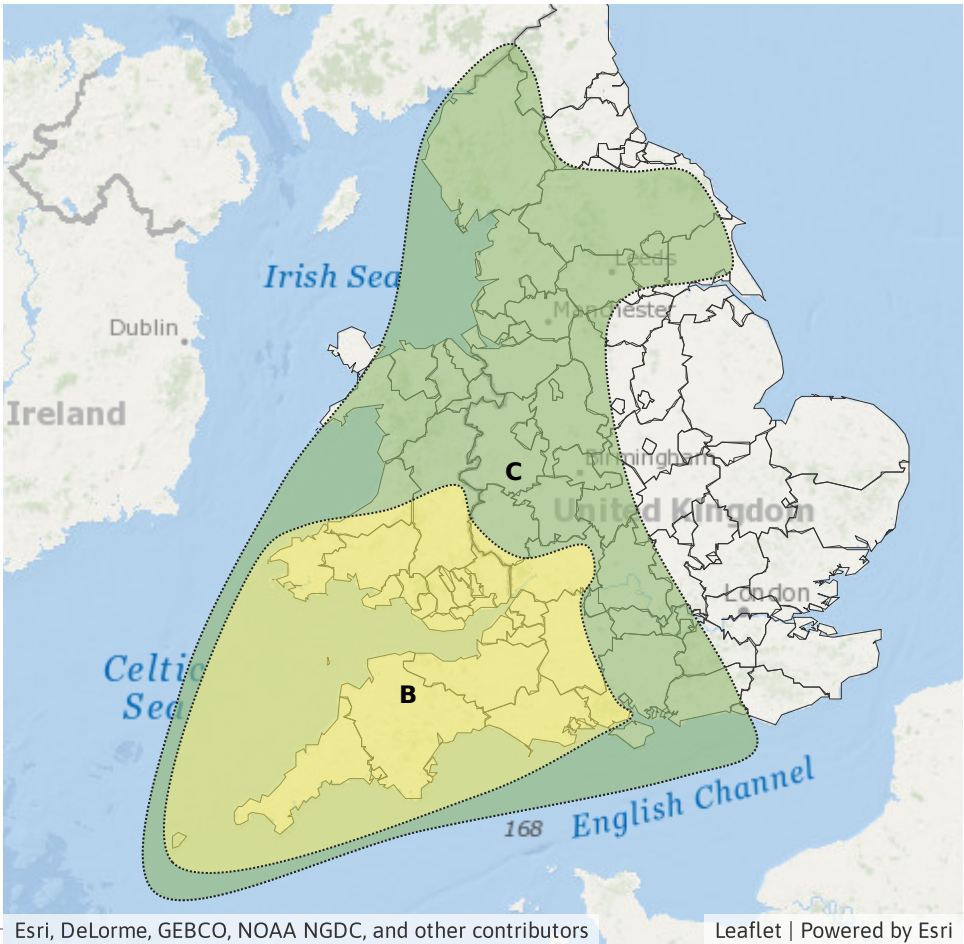
Significant flooding possible but not expected through Tuesday

RISK AREA C
Impact **MINOR**
Likelihood **LOW**



Source River Surface
Likely duration 2 Days

Minor inland flooding possible through Tuesday

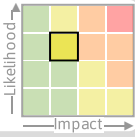


Flood Guidance Statement

10:30hrs Saturday 06 December 2025

Specific Areas of Concern Map 4 - Saturday 6 to Sunday 7 December 2025

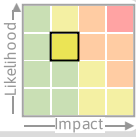
RISK AREA D
Impact **MINOR**
Likelihood **MEDIUM**



Source Coastal/Tidal
Likely duration 1 Day

Minor flooding around times of high water is probable on Saturday

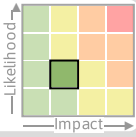
RISK AREA E
Impact **MINOR**
Likelihood **MEDIUM**



Source Coastal/Tidal
Likely duration 2 Days

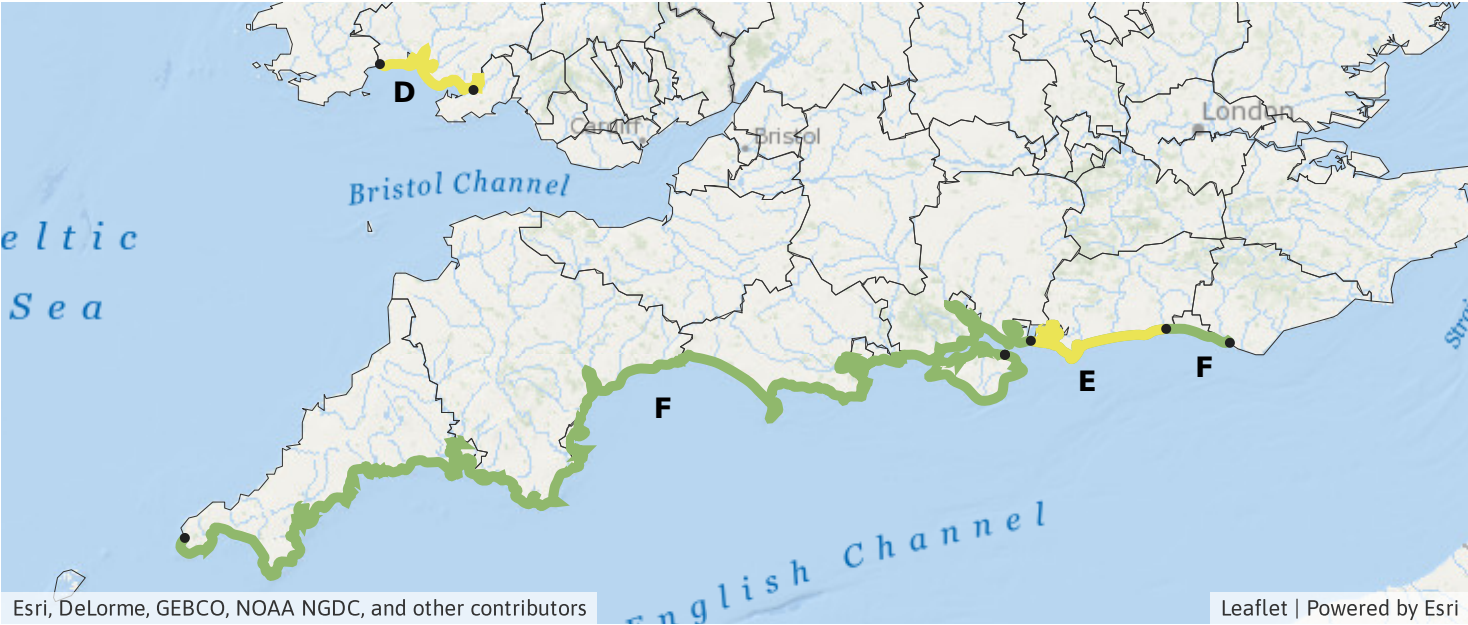
Minor coastal flooding impacts probable around times of high water

RISK AREA F
Impact **MINOR**
Likelihood **LOW**



Source Coastal/Tidal
Likely duration 2 Days

Possible coastal flooding impacts



Assessment of flood risk



Rivers

The river flood risk is LOW until Tuesday.

Ongoing minor river flooding impacts are expected today and tomorrow, near Tenby from the River Ritec, following recent rainfall and tide locking.

Minor river flooding impacts are possible but not expected across parts of England and Wales on Sunday.

Significant river flooding impacts are possible but not expected from late Monday into Tuesday, with minor impacts possible more widely.

See Areas of Concern Maps for details.



Surface water

The surface water flood risk is LOW on Monday and Tuesday.

Minor surface water flooding impacts are possible but not expected across parts of England and Wales on Sunday.

Significant surface water flooding impacts are possible but not expected from late on Monday and into Tuesday, with minor impacts possible more widely.

See Areas of Concern Maps for more details.

Impacts could include localised flooding from urban and fast responding smaller watercourses/catchments, drains, channels and flooding from overland flow.



Coastal/Tidal

The coastal/tidal flood risk is LOW today (Saturday) and on Sunday.

Minor coastal flooding impacts are probable along parts of the Carmarthenshire coast today, and parts of the south east coast of England today and tomorrow. Minor impacts are possible along wider parts of the South Coast of England today and tomorrow, and possible but not expected for wider parts of Wales today.

Minor coastal flooding impacts are possible but not expected on coasts of England and Wales again on Tuesday.

See Areas of Concern Map for more details.



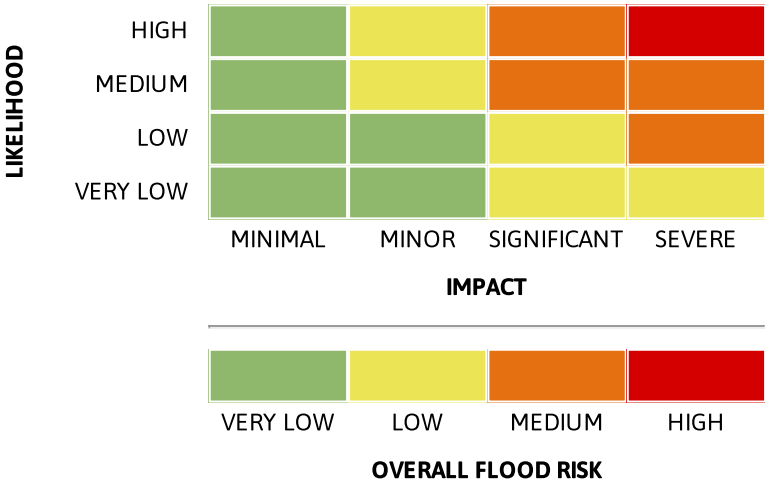
Groundwater

The groundwater flood risk is VERY LOW for the next five days.

6-10 day forecast

Continuing unsettled, or perhaps very unsettled weather through this period has the potential to lead to significant flooding.

Flood risk matrix



Summary of potential impacts

- MINIMAL**
Isolated and minor flooding of low-lying land and roads
Isolated spray/wave on coastal promenades
Little or no disruption to travel, but wet road surfaces
- MINOR**
Localised flooding of land and roads
Flooding affecting individual properties
Disruption to travel and key sites in flood plans
- SIGNIFICANT**
Flooding affecting parts of communities
Possible danger to life and damage to buildings/structures
Disruption to travel and key sites in flood plans
- SEVERE**
Danger to life, severe disruption to travel
Widespread flooding affecting whole communities
Widespread disruption or loss of infrastructure
Large scale evacuation of properties possible

Next statement due **10:30hrs Sunday 07 December 2025 (all times are local)**

Contact details **Flood Forecasting Centre Duty Hydrometeorologist - 0330 135 4400**

More information **<https://www.gov.uk/government/organisations/flood-forecasting-centre>**