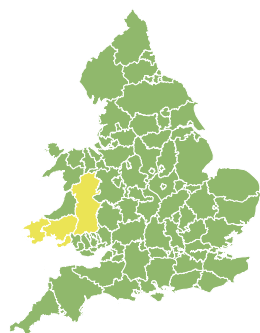


Flood Guidance Statement

10:30hrs Friday 05 December 2025

FLOOD
FORECASTING
CENTRE

A working partnership between

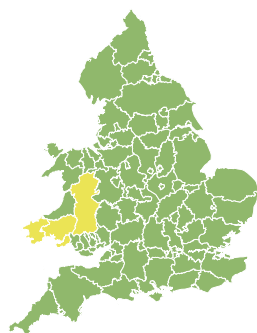


Friday

5 Dec 2025 10:30-23:59

Trend since last FGS

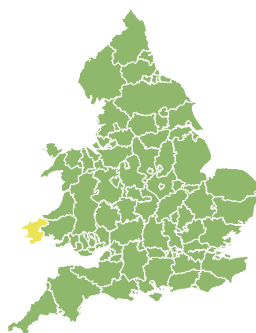
Increased



Saturday

6 Dec 2025

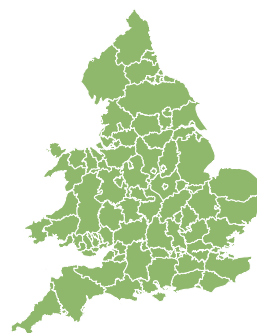
Increased



Sunday

7 Dec 2025

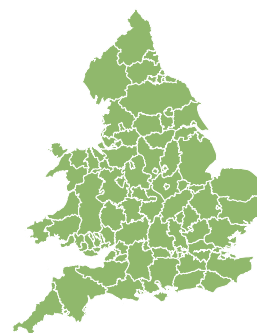
Steady



Monday

8 Dec 2025

Increased



Tuesday

9 Dec 2025

Increased



Significant river flooding is possible but not expected across parts of Powys today (Friday) into Saturday. Minor inland and coastal impacts are also probable at times for parts of England and Wales. The overall flood risk is LOW.

Specific Areas of Concern Map 1 - Friday 5 and Saturday 6 December 2025

RISK AREA A

Impact **SIGNIFICANT**
Likelihood **VERY LOW**

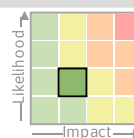


Source River
Likely duration 2 Days

Significant river flooding is possible but not expected through today and tomorrow

RISK AREA B

Impact **MINOR**
Likelihood **LOW**

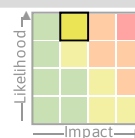


Source River Surface
Likely duration 2 Days

Heavy rain falling onto saturated ground

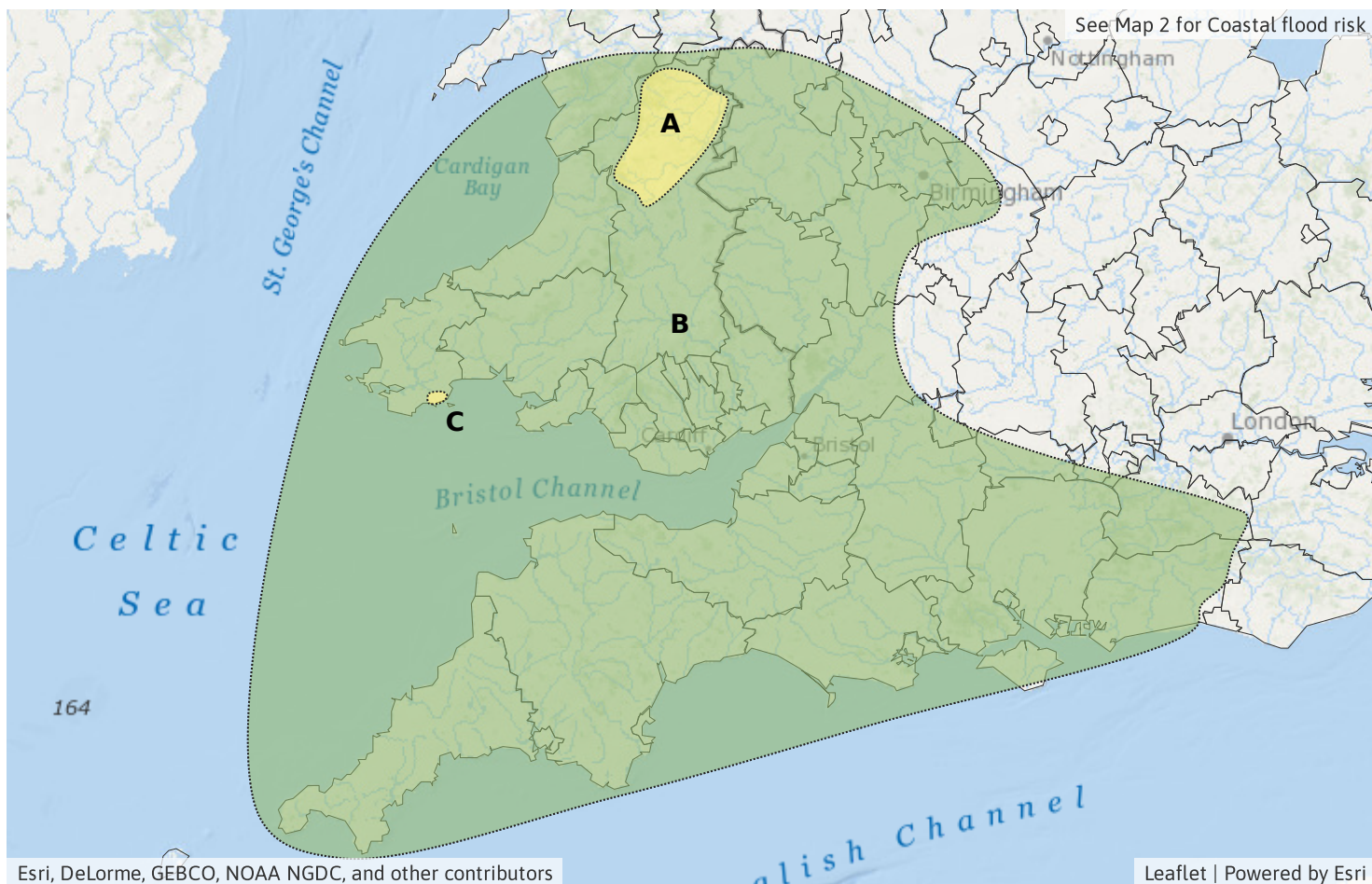
RISK AREA C

Impact **MINOR**
Likelihood **HIGH**



Source River
Likely duration 3 Days

Ongoing minor flooding expected from the River Ritec



Esri, DeLorme, GEBCO, NOAA NGDC, and other contributors

Leaflet | Powered by Esri

Flood Guidance Statement

10:30hrs Friday 05 December 2025

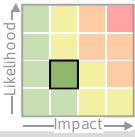
Specific Areas of Concern Map 2 - Friday 5 to Sunday 7 December 2025

Flood Guidance Statement

10:30hrs Friday 05 December 2025

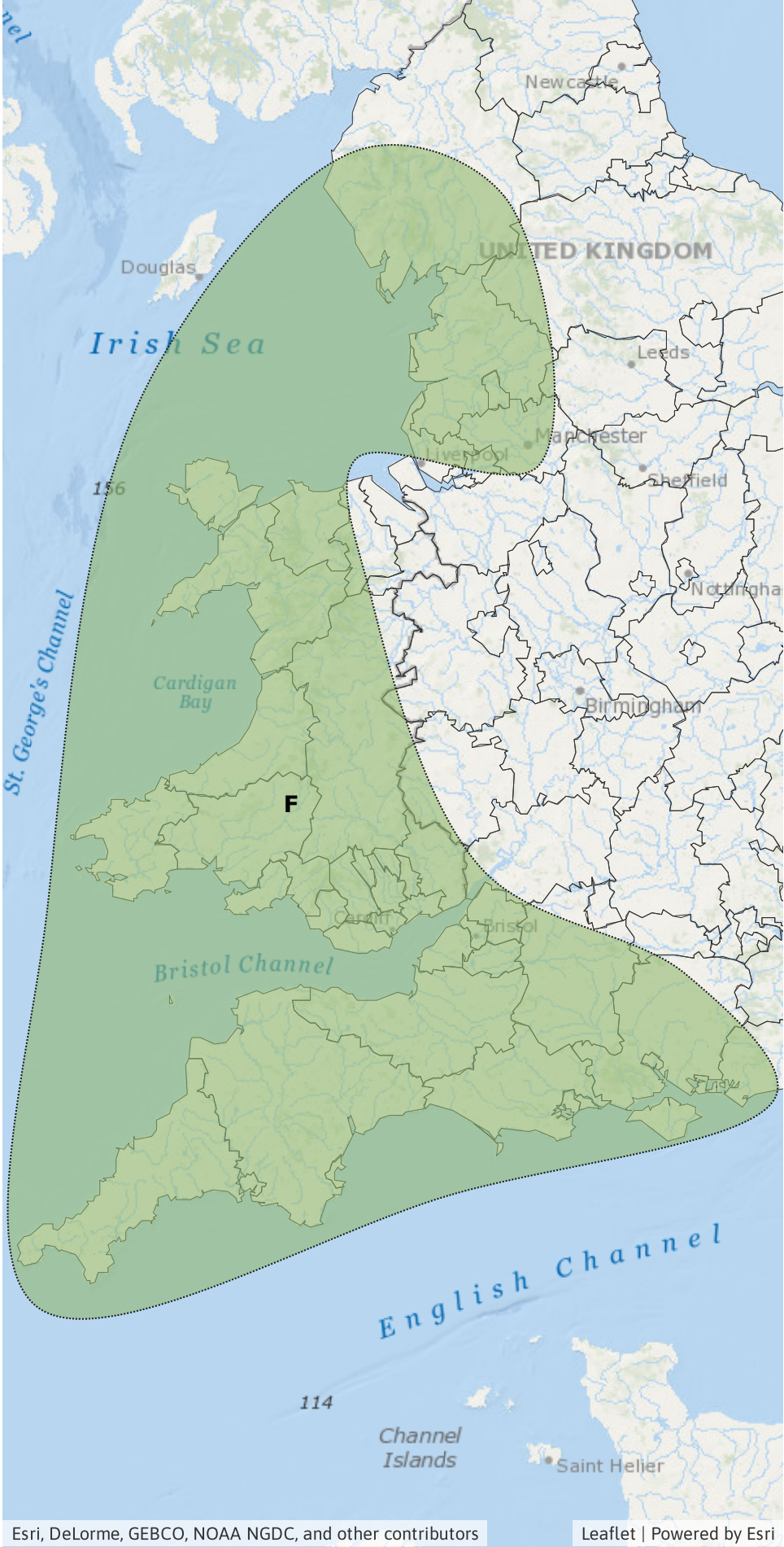
Specific Areas of Concern Map 3 - Monday 8 and Tuesday 9 December 2025

RISK AREA F
Impact **MINOR**
Likelihood **LOW**



Source River Surface
Likely duration 2 Days

Heavy and persistent rain from Monday evening falling on wet ground



Esri, DeLorme, GEBCO, NOAA NGDC, and other contributors

Leaflet | Powered by Esri

Flood Guidance Statement

10:30hrs Friday 05 December 2025

Assessment of flood risk



Rivers

The river flood risk is LOW for the next three days.

Significant river flooding is possible but not expected across parts of Powys today (Friday) and into Saturday.

Ongoing minor river flooding impacts are expected near Tenby from the River Ritec following recent rainfall and tide locking.

Minor river flooding impacts are possible across parts of England and Wales today (Friday) and Saturday, and again on Monday and Tuesday.

See Specific Area of Concern Maps for details.



Coastal/Tidal

The coastal/tidal flood risk is LOW today (Friday) and on Saturday.

Minor coastal flooding impacts are probable along parts the Carmarthenshire coast today (Friday) and on Saturday, and possible along parts of the South Coast of England from today (Friday) through to Sunday, and possible but not expected for wider parts of Wales today and Saturday.

Minor coastal flooding impacts are possible but not expected on coasts of England and Wales again on Tuesday.



Surface water

The surface water flood risk is VERY LOW for the next five days.

Minor surface water flooding impacts are possible across parts of England and Wales on Friday and Saturday and again on Monday and Tuesday.

See Areas of Concern Maps for more details.

Impacts could include localised flooding from urban and fast responding smaller watercourses/catchments, drains, channels and flooding from overland flow.



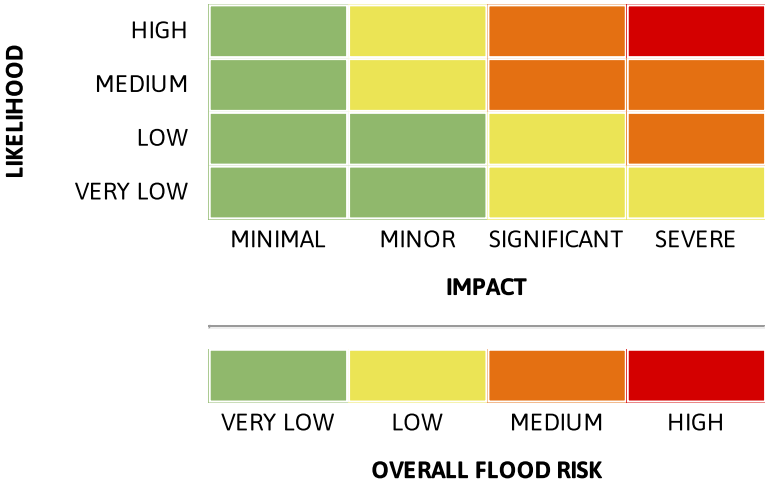
Groundwater

The groundwater flood risk is VERY LOW for the next five days.

6-10 day forecast

Continuing unsettled, or perhaps very unsettled weather through this period has the potential to lead to significant flooding.

Flood risk matrix



Summary of potential impacts

- MINIMAL**
Isolated and minor flooding of low-lying land and roads
Isolated spray/wave on coastal promenades
Little or no disruption to travel, but wet road surfaces
- MINOR**
Localised flooding of land and roads
Flooding affecting individual properties
Disruption to travel and key sites in flood plans
- SIGNIFICANT**
Flooding affecting parts of communities
Possible danger to life and damage to buildings/structures
Disruption to travel and key sites in flood plans
- SEVERE**
Danger to life, severe disruption to travel
Widespread flooding affecting whole communities
Widespread disruption or loss of infrastructure
Large scale evacuation of properties possible

Next statement due **10:30hrs Saturday 06 December 2025 (all times are local)**

Contact details **Flood Forecasting Centre Duty Hydrometeorologist - 0330 135 4400**

More information **<https://www.gov.uk/government/organisations/flood-forecasting-centre>**