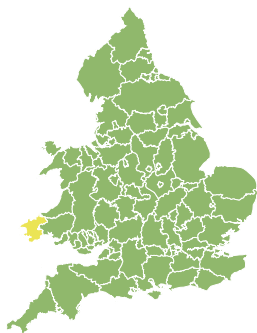


Flood Guidance Statement

10:30hrs Wednesday 03 December 2025

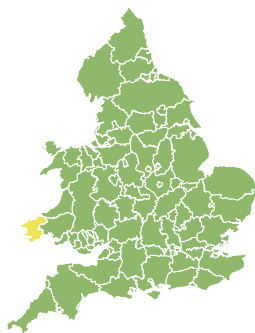


Wednesday

3 Dec 2025 10:30-23:59

Trend since last FGS

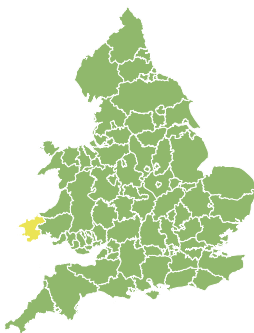
Increased



Thursday

4 Dec 2025

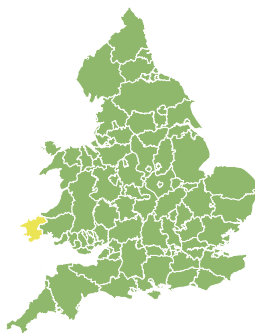
Increased



Friday

5 Dec 2025

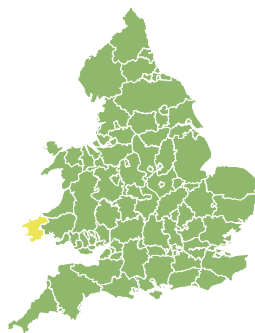
Steady



Saturday

6 Dec 2025

Increased



Sunday

7 Dec 2025

Increased



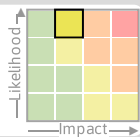
Ongoing minor river flooding impacts are expected near Tenby for the next five days. Minor inland and coastal impacts are also possible from Wednesday to Sunday for parts of England and Wales. The overall flood risk is LOW.

Specific Areas of Concern Map 1 - Wednesday 3 and Thursday 4 December 2025

RISK AREA A

Impact **MINOR**

Likelihood **HIGH**



Source River

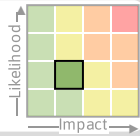
Likely duration 5 Days

Ongoing minor flooding expected from the River Ritec for the next five days

RISK AREA B

Impact **MINOR**

Likelihood **LOW**



Source River

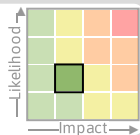
Likely duration 2 Days

Ongoing flooding possible in larger rivers. Areas reducing on Thursday.

RISK AREA C

Impact **MINOR**

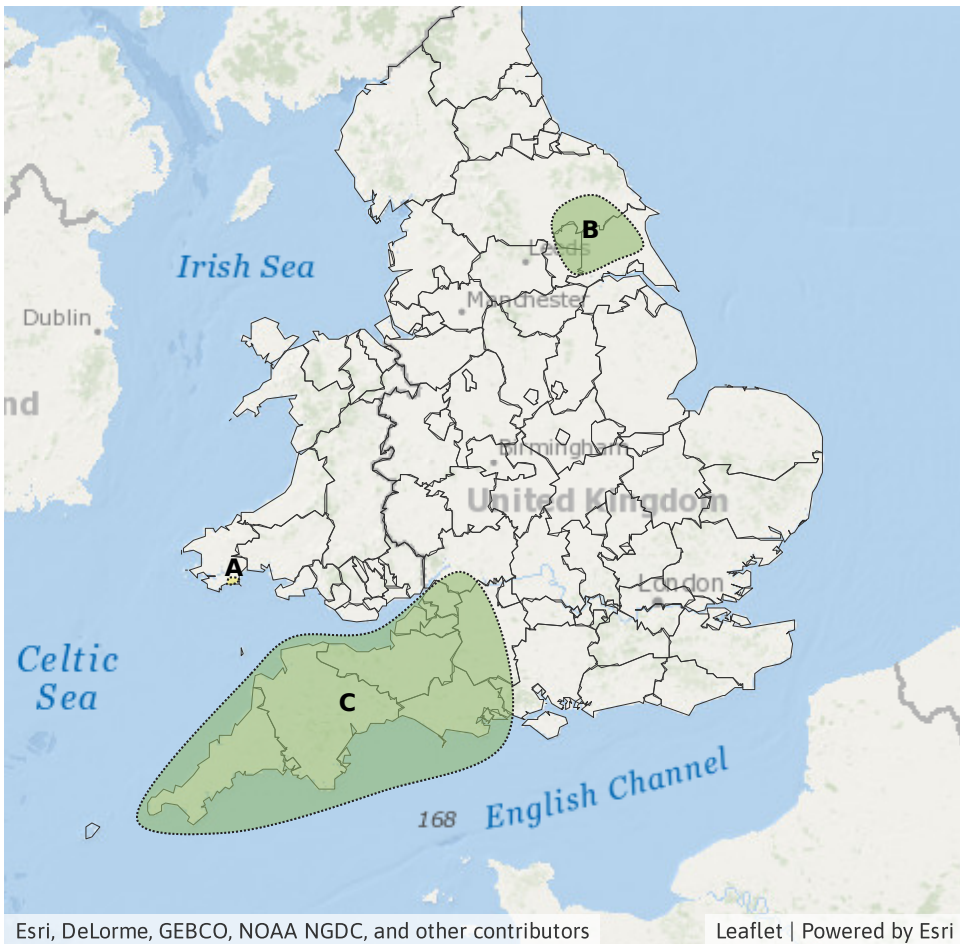
Likelihood **LOW**



Source River Surface

Likely duration 2 Days

Impacts possible overnight into Thursday.

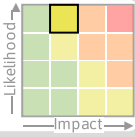


Flood Guidance Statement

10:30hrs Wednesday 03 December 2025

Specific Areas of Concern Map 2 - Friday 05 and Saturday 06 December 2025

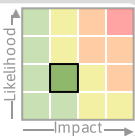
RISK AREA A
Impact **MINOR**
Likelihood **HIGH**



Source River
Likely duration 5 Days

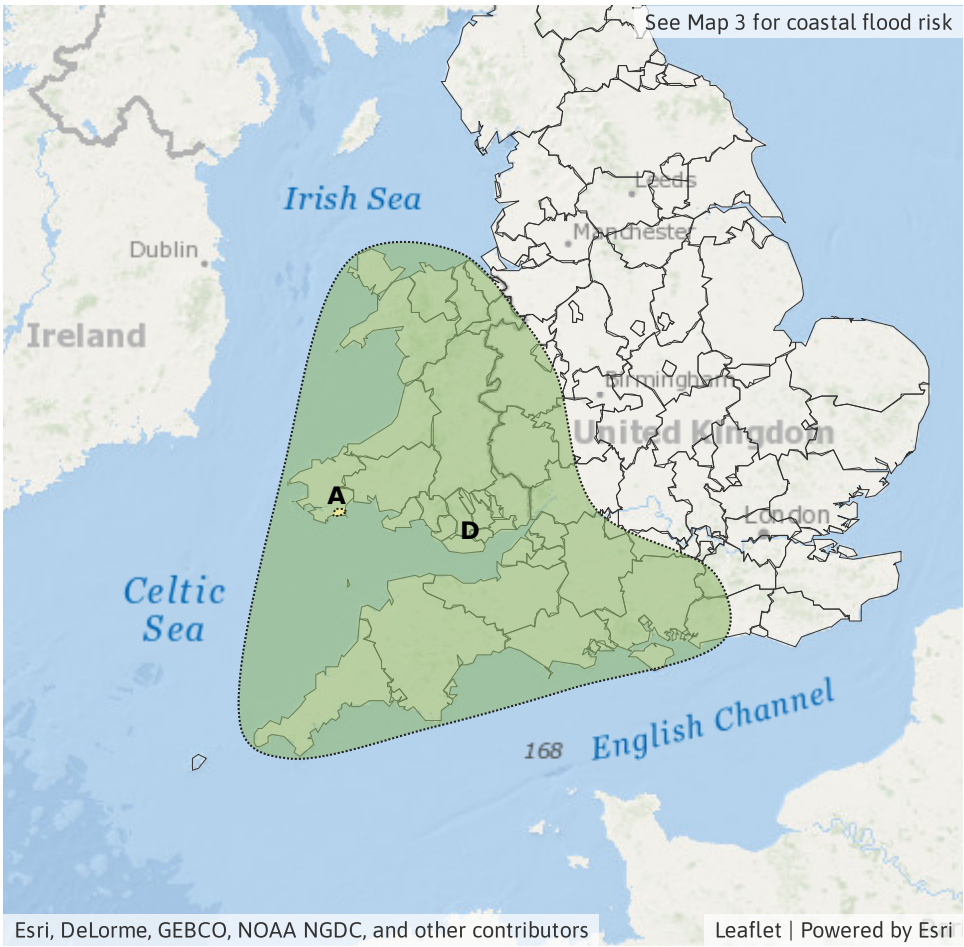
Ongoing minor flooding expected from the River Ritec for the next five days

RISK AREA D
Impact **MINOR**
Likelihood **LOW**



Source River Surface
Likely duration 2 Days

Further heavy rain falling onto saturated ground.

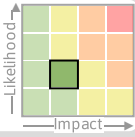


Flood Guidance Statement

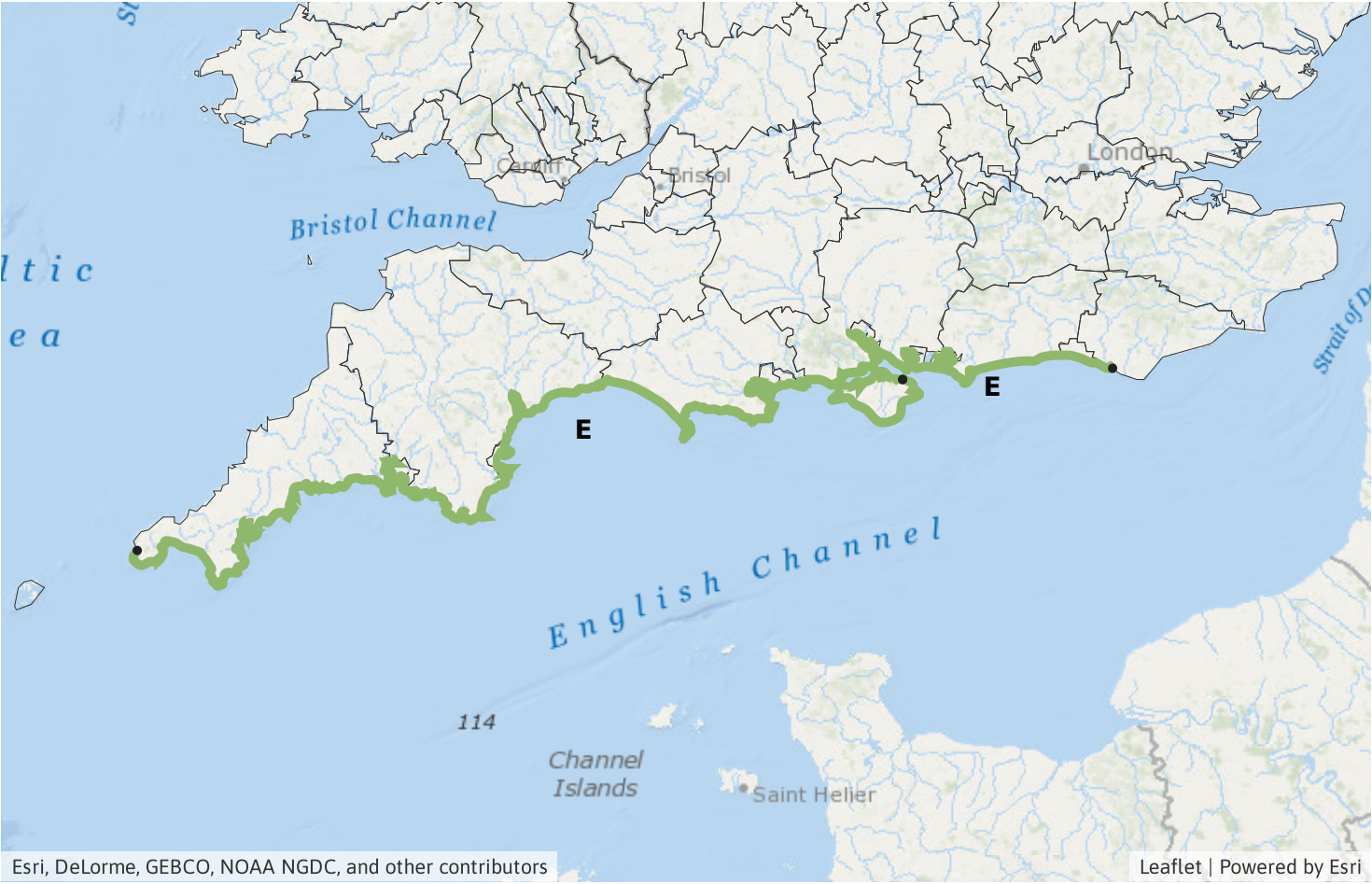
10:30hrs Wednesday 03 December 2025

Specific Areas of Concern Map 3 - Saturday 6 December

RISK AREA **E**
Impact **MINOR**
Likelihood **LOW**



Source Coastal/Tidal
Likely duration 1 Day



Assessment of flood risk



Rivers

The river flood risk is LOW for the next five days.

Ongoing minor river flooding impacts are expected near Tenby from the river Ritec following recent rainfall and tide locking. Ongoing minor river flooding impacts are also possible today (Wednesday) and Thursday for some larger rivers in England. Minor river flooding impacts are also possible across parts of southwest England today and Thursday.

Minor river flooding impacts are again possible across Wales and parts of England on Friday and into Saturday, and possible but not expected more widely.

See Specific Area of Concern Maps for details.



Surface water

The surface water flood risk is VERY LOW for the next five days.

Minor surface water flooding impacts are possible across parts of the South West of England on today and into Thursday.

Minor surface water flooding impacts are possible across Wales and the South West of England on Friday and into Saturday, and possible but not expected more widely.

See Areas of Concern Maps for more details.

Impacts could include localised flooding from urban and fast responding smaller watercourses/catchments, drains, channels and flooding from overland flow.



Coastal/Tidal

The coastal/tidal flood risk is VERY LOW for the next five days.

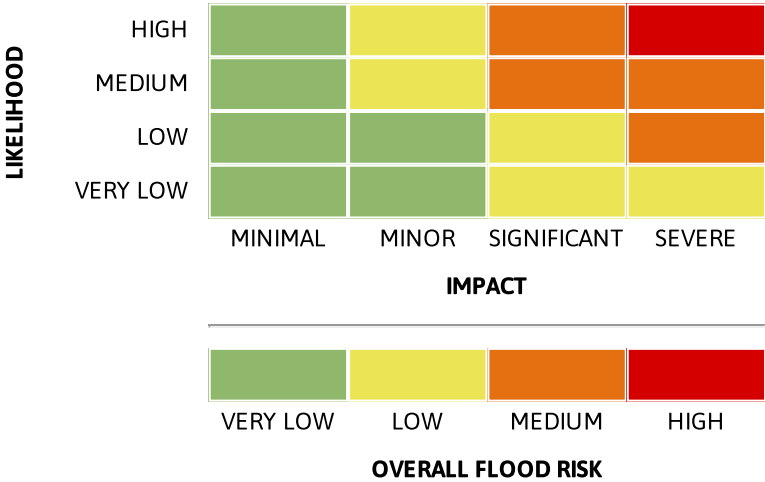
Minor coastal flooding impacts are possible along parts of the South Coast of England on Saturday. Minor coastal flooding impacts are possible but not expected more widely for parts of England and Wales from Friday to Sunday.



Groundwater

The groundwater flood risk is VERY LOW for the next five days.

Flood risk matrix



Summary of potential impacts

- MINIMAL**
Isolated and minor flooding of low-lying land and roads
Isolated spray/wave on coastal promenades
Little or no disruption to travel, but wet road surfaces
- MINOR**
Localised flooding of land and roads
Flooding affecting individual properties
Disruption to travel and key sites in flood plans
- SIGNIFICANT**
Flooding affecting parts of communities
Possible danger to life and damage to buildings/structures
Disruption to travel and key sites in flood plans
- SEVERE**
Danger to life, severe disruption to travel
Widespread flooding affecting whole communities
Widespread disruption or loss of infrastructure
Large scale evacuation of properties possible

Next statement due **10:30hrs Thursday 04 December 2025 (all times are local)**

Contact details **Flood Forecasting Centre Duty Hydrometeorologist - 0330 135 4400**

More information <https://www.gov.uk/government/organisations/flood-forecasting-centre>