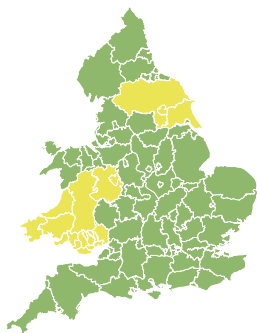


Flood Guidance Statement

10:30hrs Tuesday 02 December 2025



Tuesday

2 Dec 2025 10:30-23:59

Trend since last FGS

Decreased



Wednesday

3 Dec 2025

Steady



Thursday

4 Dec 2025

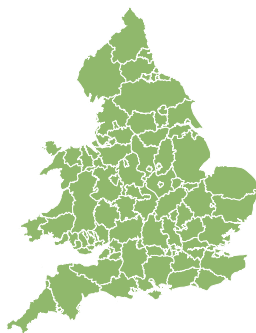
Steady



Friday

5 Dec 2025

Increased



Saturday

6 Dec 2025

Increased



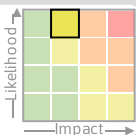
Ongoing minor river flooding impacts are expected in parts of the North of England, and probable in Wales and parts of the West Midlands today. The overall flood risk is LOW.

Specific Areas of Concern Map 1 - Tuesday 2 December 2025

RISK AREA A

Impact **MINOR**

Likelihood **HIGH**



Source River

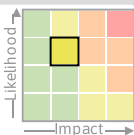
Likely duration 1 Day

Ongoing river flooding probable following recent heavy rainfall.

RISK AREA B

Impact **MINOR**

Likelihood **MEDIUM**



Source River

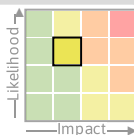
Likely duration 1 Day

Ongoing river flooding impacts probable following recent heavy rainfall

RISK AREA C

Impact **MINOR**

Likelihood **MEDIUM**



Source River

Likely duration 1 Day

Ongoing river flooding probable following recent heavy rainfall

RISK AREA D

Impact **MINOR**

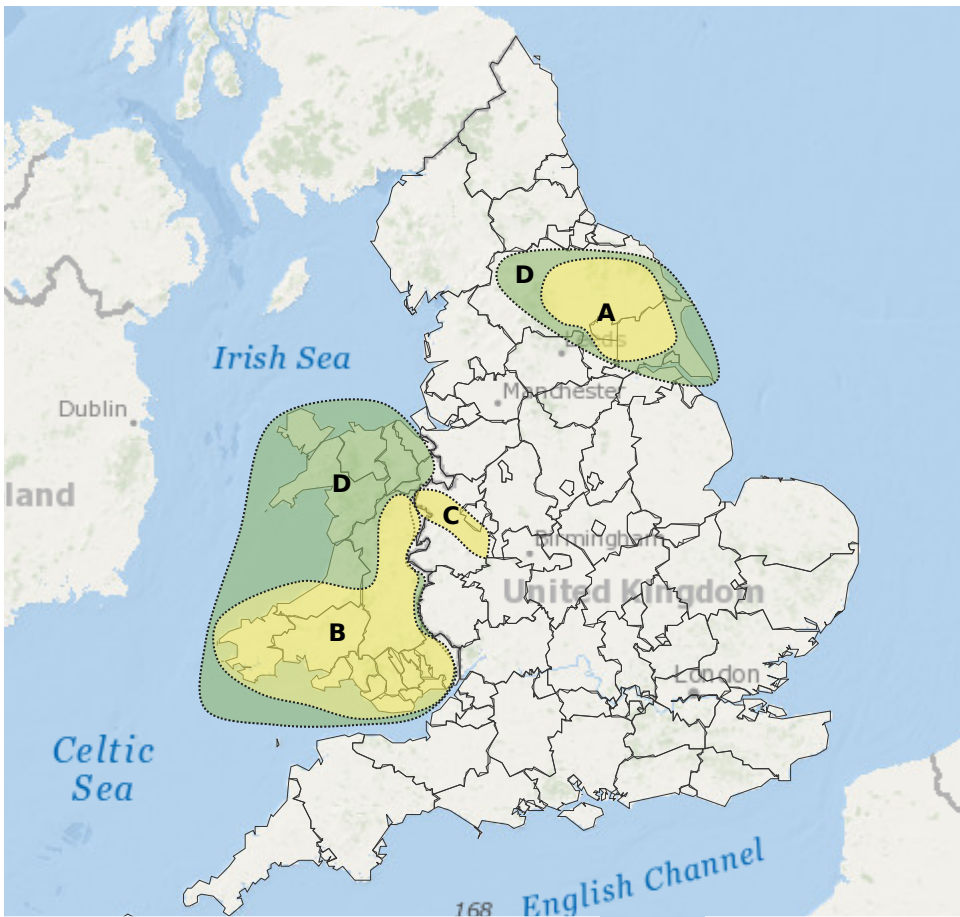
Likelihood **LOW**



Source River

Likely duration 1 Day

Ongoing river flooding impact possible following recent rainfall

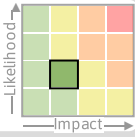


Flood Guidance Statement

10:30hrs Tuesday 02 December 2025

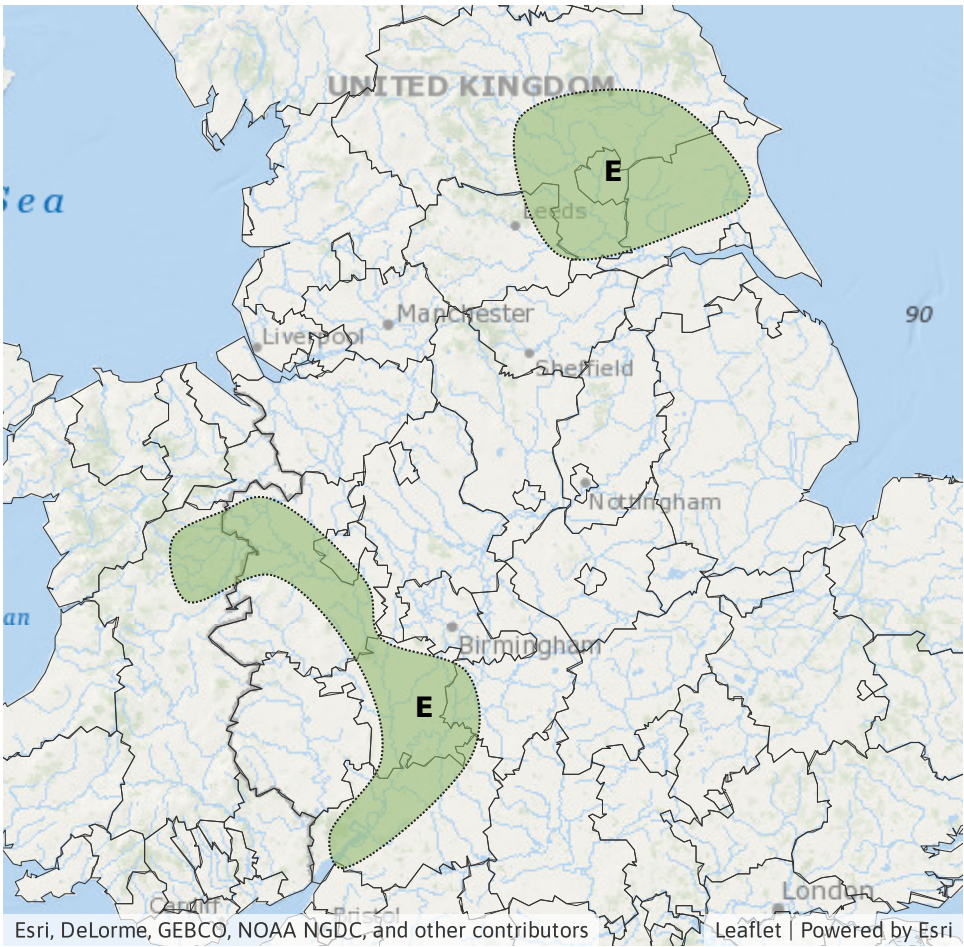
Specific Areas of Concern Map 2 - Wednesday 3 and Thursday 4 December 2025

RISK AREA E
Impact **MINOR**
Likelihood **LOW**



Source River
Likely duration 2 Days

Ongoing flooding possible in larger rivers.
Areas reducing on Thursday.



Assessment of flood risk



Rivers

The river flood risk is LOW today (Tuesday).

Ongoing minor river flooding impacts are expected across parts of the North of England, and probable in Wales today (Tuesday), following recent heavy rain. Localised flooding may continue on some larger rivers in England until Thursday. See Specific Area of Concern Maps for details.

Minor river flooding impacts are possible but not expected on Friday and Saturday across parts of England and Wales.



Coastal/Tidal

The coastal/tidal flood risk is VERY LOW for the next five days.

Minor coastal flooding impacts are possible but not expected for parts of the coasts of England and Wales later on Friday and on Saturday.



Surface water

The surface water flood risk is VERY LOW for the next five days.

Minor surface water flooding impacts are possible but not expected on Friday and Saturday across parts of England and Wales.

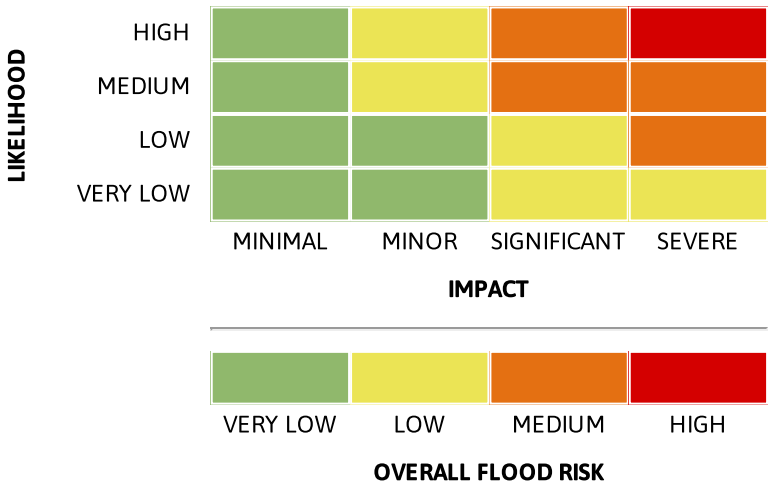
Impacts could include localised flooding from urban and fast responding smaller watercourses/catchments, drains, channels and flooding from overland flow.



Groundwater

The groundwater flood risk is VERY LOW for the next five days.

Flood risk matrix



Summary of potential impacts

- MINIMAL**
Isolated and minor flooding of low-lying land and roads
Isolated spray/wave on coastal promenades
Little or no disruption to travel, but wet road surfaces
- MINOR**
Localised flooding of land and roads
Flooding affecting individual properties
Disruption to travel and key sites in flood plans
- SIGNIFICANT**
Flooding affecting parts of communities
Possible danger to life and damage to buildings/structures
Disruption to travel and key sites in flood plans
- SEVERE**
Danger to life, severe disruption to travel
Widespread flooding affecting whole communities
Widespread disruption or loss of infrastructure
Large scale evacuation of properties possible

Next statement due **10:30hrs Wednesday 03 December 2025 (all times are local)**

Contact details **Flood Forecasting Centre Duty Hydrometeorologist - 0330 135 4400**

More information <https://www.gov.uk/government/organisations/flood-forecasting-centre>