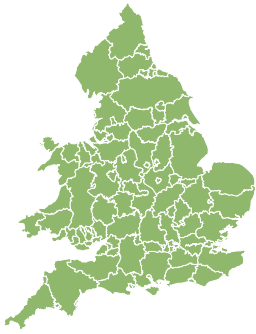


Flood Guidance Statement

15:30hrs Sunday 30 November 2025

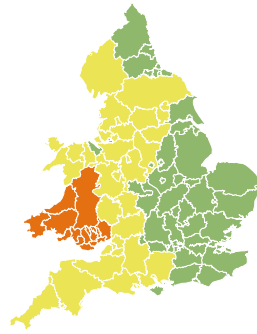
FLOOD
FORECASTING
CENTRE

A working partnership between



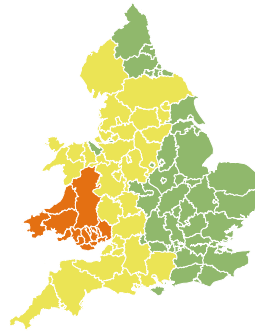
Sunday
30 Nov 2025 15:30-23:59
Trend since last FGS

Steady



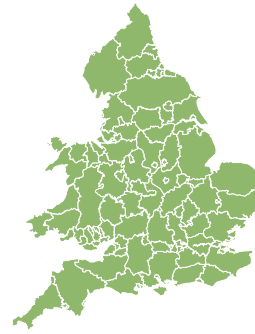
Monday
1 Dec 2025

Steady



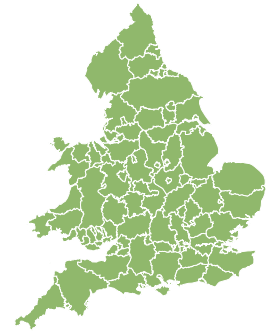
Tuesday
2 Dec 2025

Steady



Wednesday
3 Dec 2025

Steady



Thursday
4 Dec 2025

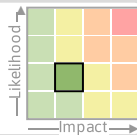
Steady



Severe inland flooding impacts are possible in South Wales on Monday and Tuesday. The overall flood risk is MEDIUM.

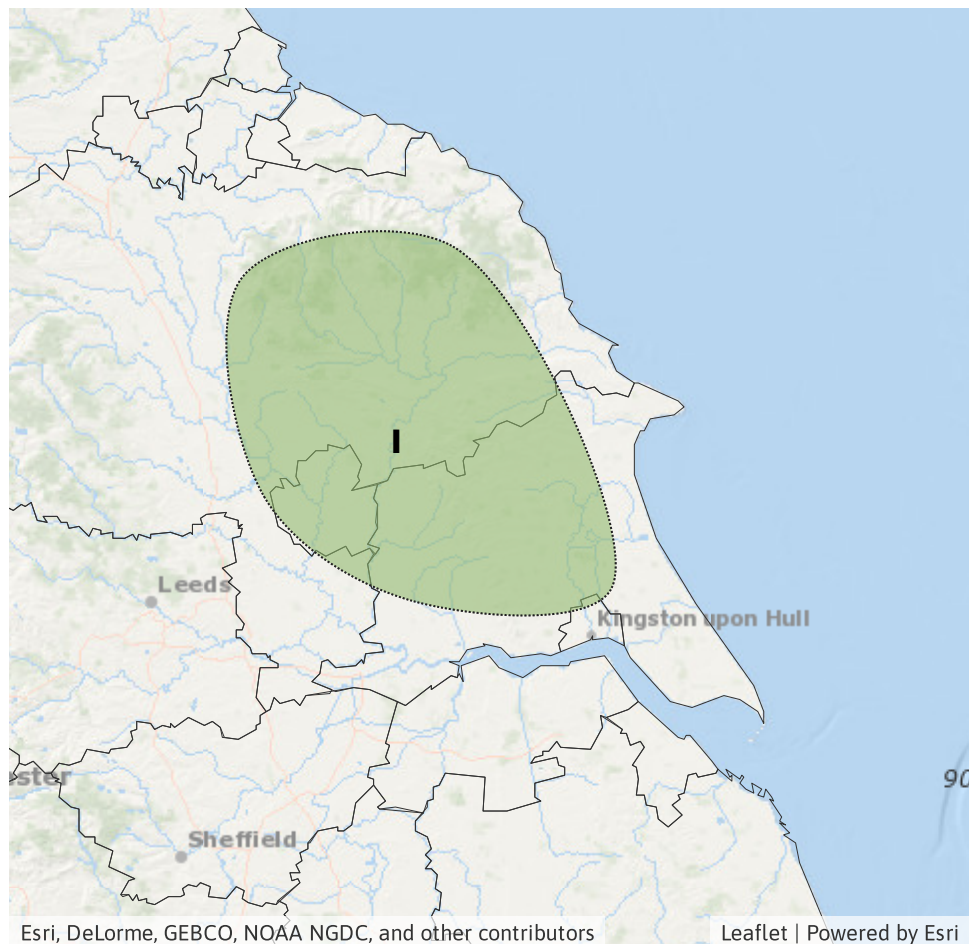
Specific Areas of Concern Map 1 - Sunday 30 November 2025

RISK AREA I
Impact **MINOR**
Likelihood **LOW**



Source River
Likely duration 1 Day

Ongoing river flooding possible



Flood Guidance Statement

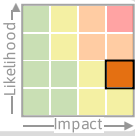
15:30hrs Sunday 30 November 2025

Specific Areas of Concern Map 2 - Monday 1 December 2025

RISK AREA A

Impact **SEVERE**

Likelihood **LOW**



Source River Surface

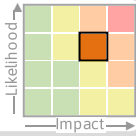
Likely duration 2 Days

Severe inland flooding on Monday. Ongoing river flooding into Tuesday.

RISK AREA B

Impact **SIGNIFICANT**

Likelihood **MEDIUM**



Source River Surface

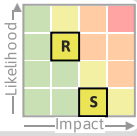
Likely duration 2 Days

Significant river flooding on Monday and Tuesday

RISK AREA C

Impact **SIGNIFICANT**

Likelihood **VERY LOW**



Source River Surface

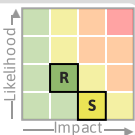
Likely duration 2 Days

Inland flooding impacts until the early hours of Tuesday morning.

RISK AREA D

Impact **SIGNIFICANT**

Likelihood **VERY LOW**



Source River Surface


Likely duration 2 Days

Inland flooding impacts until the early hours of Tuesday morning.

RISK AREA E

Impact **MINOR**

Likelihood **MEDIUM**



Source River


Likely duration 2 Days

River flooding probable on Monday and Tuesday

RISK AREA F

Impact **MINOR**

Likelihood **MEDIUM**



Source River Surface


Likely duration 2 Days

Surface water risk limited to NW England. River risk across whole area.

RISK AREA G

Impact **MINOR**

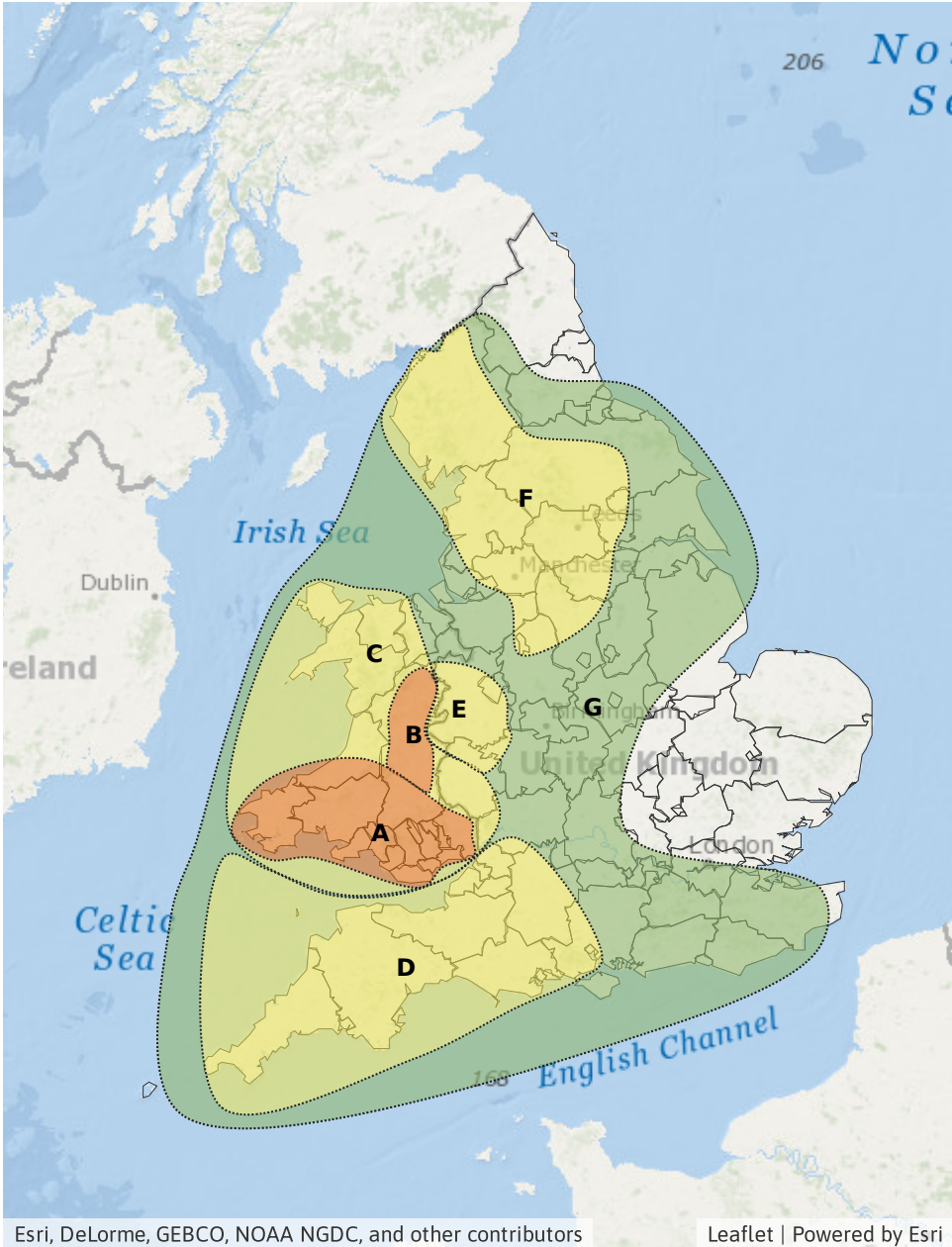
Likelihood **LOW**



Source River Surface

Likely duration 2 Days

Heavy and persistent rainfall may bring inland flooding.



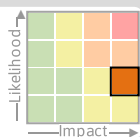
15:30hrs Sunday 30 November 2025

RISK AREA A
Impact **SEVERE**
Likelihood **LOW**

Source River
Likely duration 2 Days

Severe inland flooding on Monday. Ongoing river flooding into Tuesday.

Impact **SEVERE**
Likelihood **LOW**



Source River
Likely duration 2 Days

Severe inland flooding on Monday. Ongoing river flooding into Tuesday.

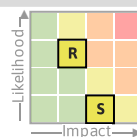
Impact **SIGNIFICANT**
Likelihood **MEDIUM**



Source River
Likely duration 2 Days

Significant river flooding on Monday and Tuesday

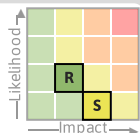
Impact **SIGNIFICANT**
Likelihood **VERY LOW**



Source River Surface
Likely duration 2 Days

Inland flooding impacts until the early hours of Tuesday morning.

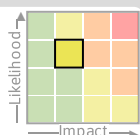
Impact **SIGNIFICANT**
Likelihood **VERY LOW**



Source River Surface
Likely duration 2 Days

Inland flooding impacts until the early hours of Tuesday morning.

Impact **MINOR**
Likelihood **MEDIUM**



Source River
Likely duration 2 Days

River flooding probable on Monday and Tuesday

Impact **MINOR**
Likelihood **MEDIUM**



Source River Surface
Likely duration 2 Days

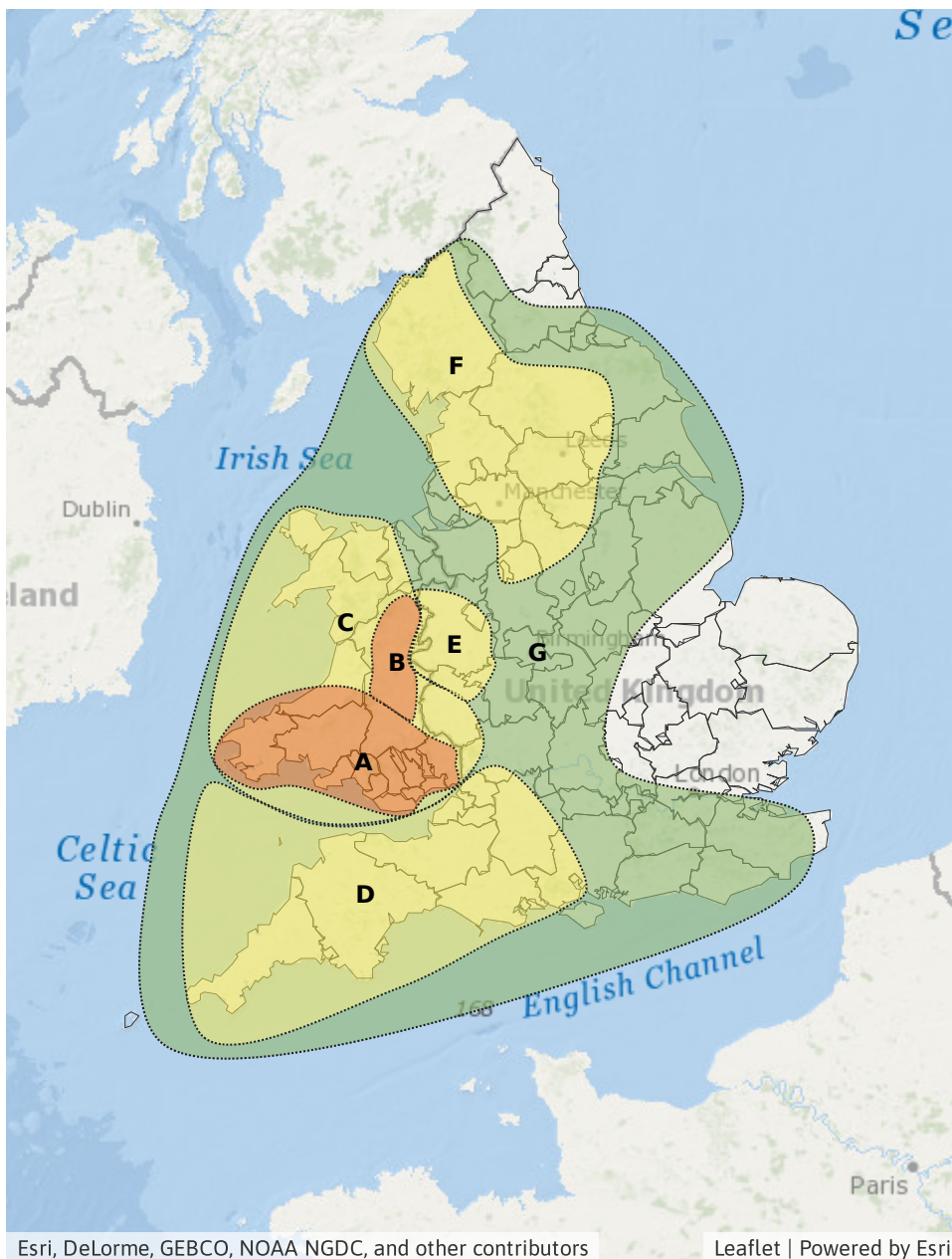
Surface water risk limited to NW England.
River risk across whole area.

Impact **MINOR**
Likelihood **LOW**



Source River Surface
Likely duration 2 Days

Heavy and persistent rainfall may bring inland flooding.

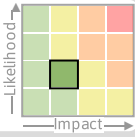


Flood Guidance Statement

15:30hrs Sunday 30 November 2025

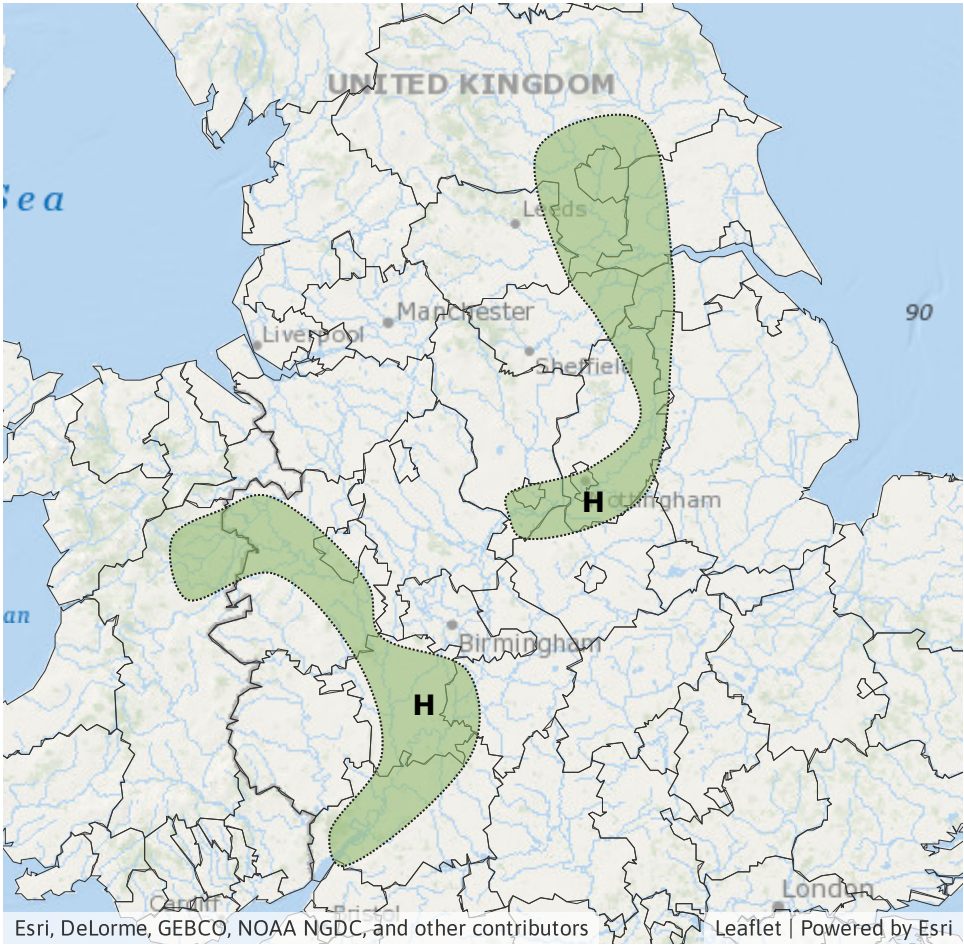
Specific Areas of Concern Map 4 - Wednesday 3 December 2025

RISK AREA **H**
Impact **MINOR**
Likelihood **LOW**



Source River
Likely duration 1 Day

Ongoing flooding possible in larger rivers



Assessment of flood risk



Surface water

The surface water flood risk is MEDIUM on Monday.

Severe surface water flooding impacts are possible in parts of Wales on Monday. Significant surface water flooding impacts are possible more widely on Monday and into Tuesday across England and Wales. See Specific Area of Concern Maps for details.

Impacts could include localised flooding from urban and fast responding smaller watercourses/catchments, drains, channels and flooding from overland flow.



Rivers

The river flood risk is MEDIUM on Monday and Tuesday.

Severe river flooding impacts are possible in parts of Wales on Monday and Tuesday, with significant impacts probable more widely in Wales. Minor river flooding impacts are probable across parts of England on Monday and Tuesday. Ongoing minor river flooding impacts may continue through to Thursday on larger rivers in parts of England.

See Specific Area of Concern Maps for details.



Coastal/Tidal

The coastal/tidal flood risk is VERY LOW for the next five days.

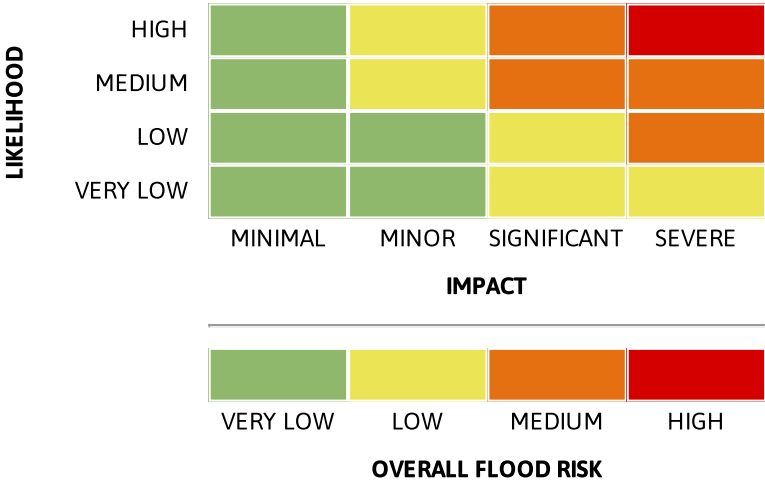


Groundwater

The groundwater flood risk is VERY LOW for the next five days.



Flood risk matrix



Summary of potential impacts

- MINIMAL**
Isolated and minor flooding of low-lying land and roads
Isolated spray/wave on coastal promenades
Little or no disruption to travel, but wet road surfaces
- MINOR**
Localised flooding of land and roads
Flooding affecting individual properties
Disruption to travel and key sites in flood plans
- SIGNIFICANT**
Flooding affecting parts of communities
Possible danger to life and damage to buildings/structures
Disruption to travel and key sites in flood plans
- SEVERE**
Danger to life, severe disruption to travel
Widespread flooding affecting whole communities
Widespread disruption or loss of infrastructure
Large scale evacuation of properties possible

Next statement due **10:30hrs Monday 01 December 2025 (all times are local)**

Contact details **Flood Forecasting Centre Duty Hydrometeorologist - 0330 135 4400**

More information <https://www.gov.uk/government/organisations/flood-forecasting-centre>