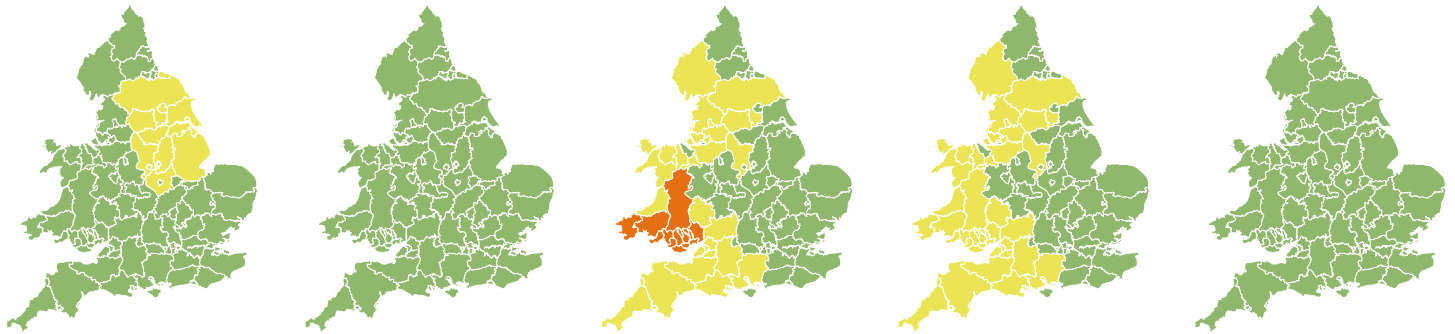


Flood Guidance Statement

15:00hrs Saturday 29 November 2025

FLOOD
FORECASTING
CENTRE

A working partnership between



Saturday

29 Nov 2025 15:00-23:59

Trend since last FGS

Steady



Sunday

30 Nov 2025

Steady



Monday

1 Dec 2025

Steady



Tuesday

2 Dec 2025

Increased



Wednesday

3 Dec 2025

Increased



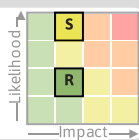
Significant surface water flooding impacts are probable in South Wales on Monday and possible more widely in parts of England and Wales on Monday and Tuesday. The overall flood risk is MEDIUM.

Specific Areas of Concern Map 1 - Saturday 29 November 2025

RISK AREA A

Impact **MINOR**

Likelihood **HIGH**



Source River Surface

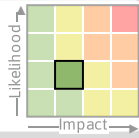
Likely duration 1 Day

Bands of heavy rainfall on Saturday.

RISK AREA B

Impact **MINOR**

Likelihood **LOW**



Source River Surface

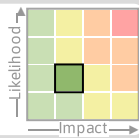
Likely duration 1 Day

Bands of heavy rainfall could cause inland flooding impacts.

RISK AREA C

Impact **MINOR**

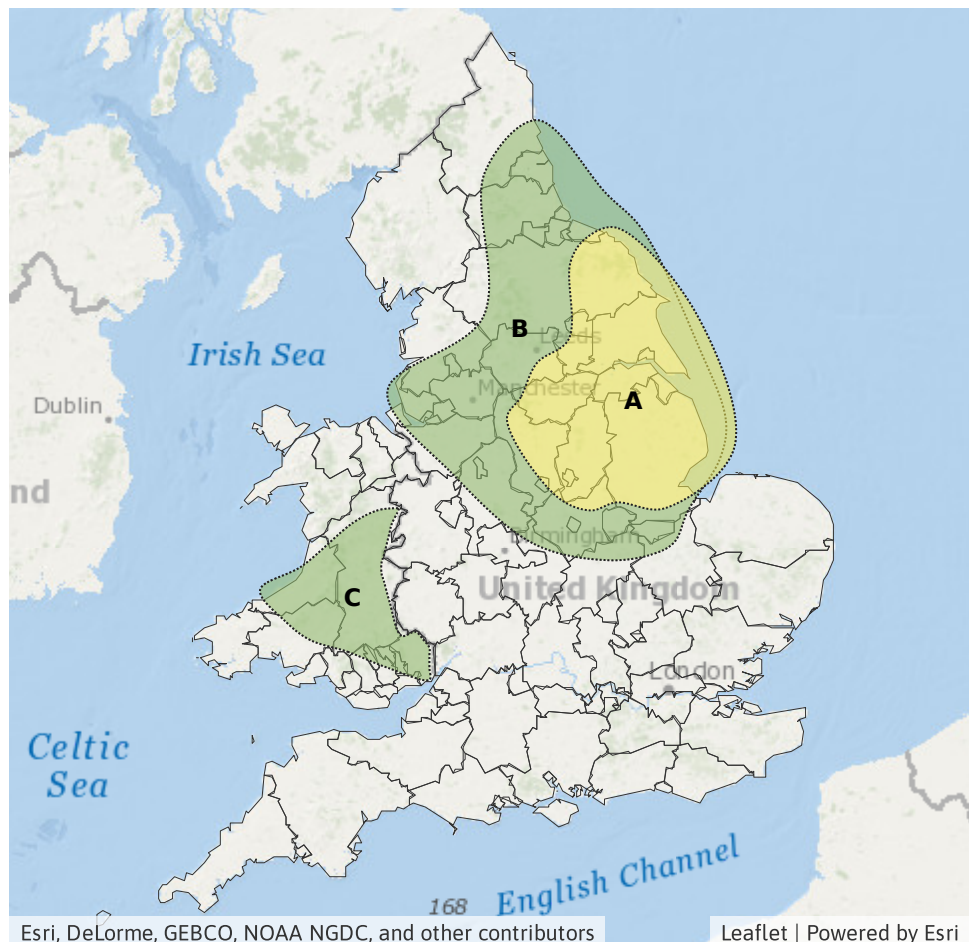
Likelihood **LOW**



Source River

Likely duration 1 Day

Recent rainfall may result in river flooding impacts.



Flood Guidance Statement

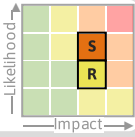
15:00hrs Saturday 29 November 2025

Specific Areas of Concern Map 2 - Monday 1 December 2025

RISK AREA D

Impact **SIGNIFICANT**

Likelihood **MEDIUM**



Source River Surface

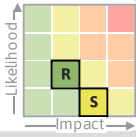
Likely duration 2 Days

Significant inland flooding on Monday.
Ongoing river flooding into Tuesday.

RISK AREA E

Impact **SIGNIFICANT**

Likelihood **VERY LOW**



Source River Surface

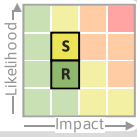
Likely duration 2 Days

Widespread rainfall until the early hours of
Tuesday morning.

RISK AREA F

Impact **MINOR**

Likelihood **MEDIUM**



Source River Surface

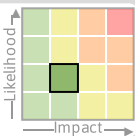
Likely duration 2 Days

Risk of isolated inland impacts until early
Tuesday morning.

RISK AREA G

Impact **MINOR**

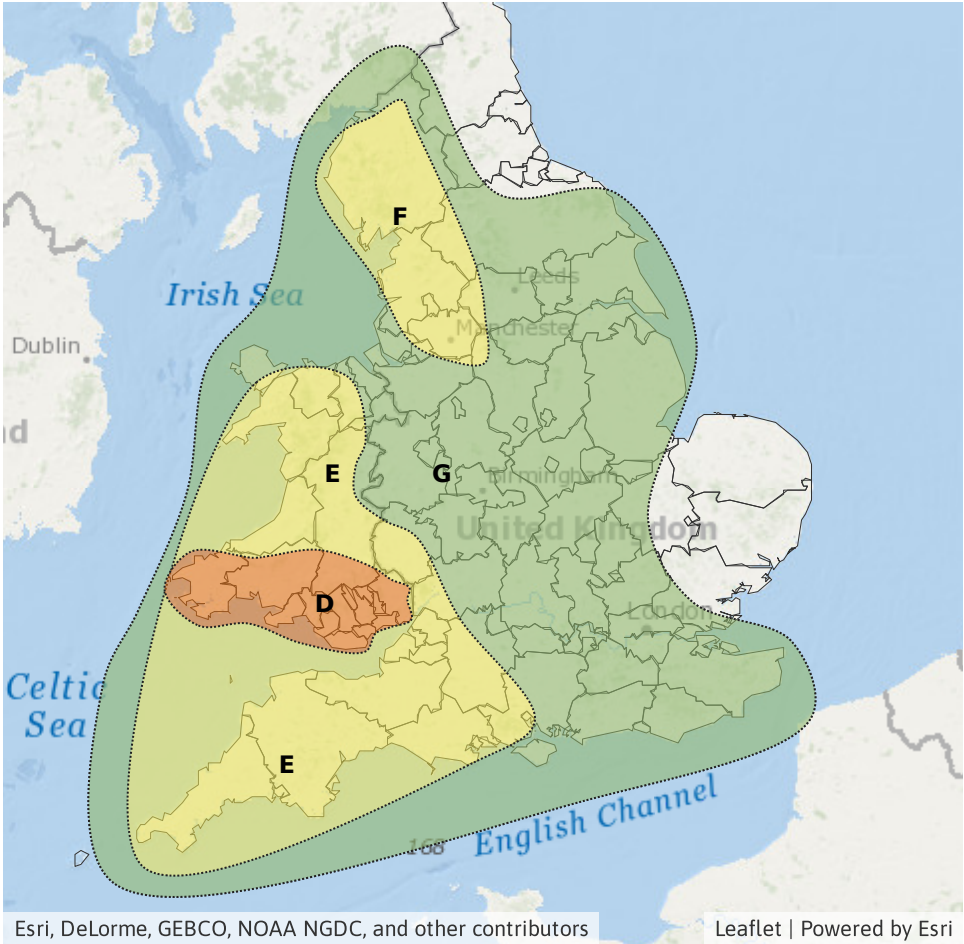
Likelihood **LOW**



Source River Surface

Likely duration 2 Days

Heavy and persistent rainfall may bring
inland flooding.



Flood Guidance Statement

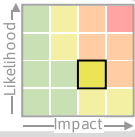
15:00hrs Saturday 29 November 2025

Specific Areas of Concern Map 3 - Tuesday 2 December 2025

RISK AREA D

Impact **SIGNIFICANT**

Likelihood **LOW**



Source River

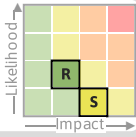
Likely duration 2 Days

Ongoing significant river flooding into Tuesday.

RISK AREA E

Impact **SIGNIFICANT**

Likelihood **VERY LOW**



Source River Surface

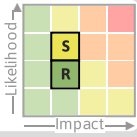
Likely duration 2 Days

Widespread rainfall until the early hours of Tuesday morning.

RISK AREA F

Impact **MINOR**

Likelihood **MEDIUM**



Source River Surface

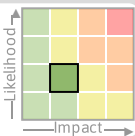
Likely duration 2 Days

Risk of isolated inland impacts until early Tuesday morning.

RISK AREA G

Impact **MINOR**

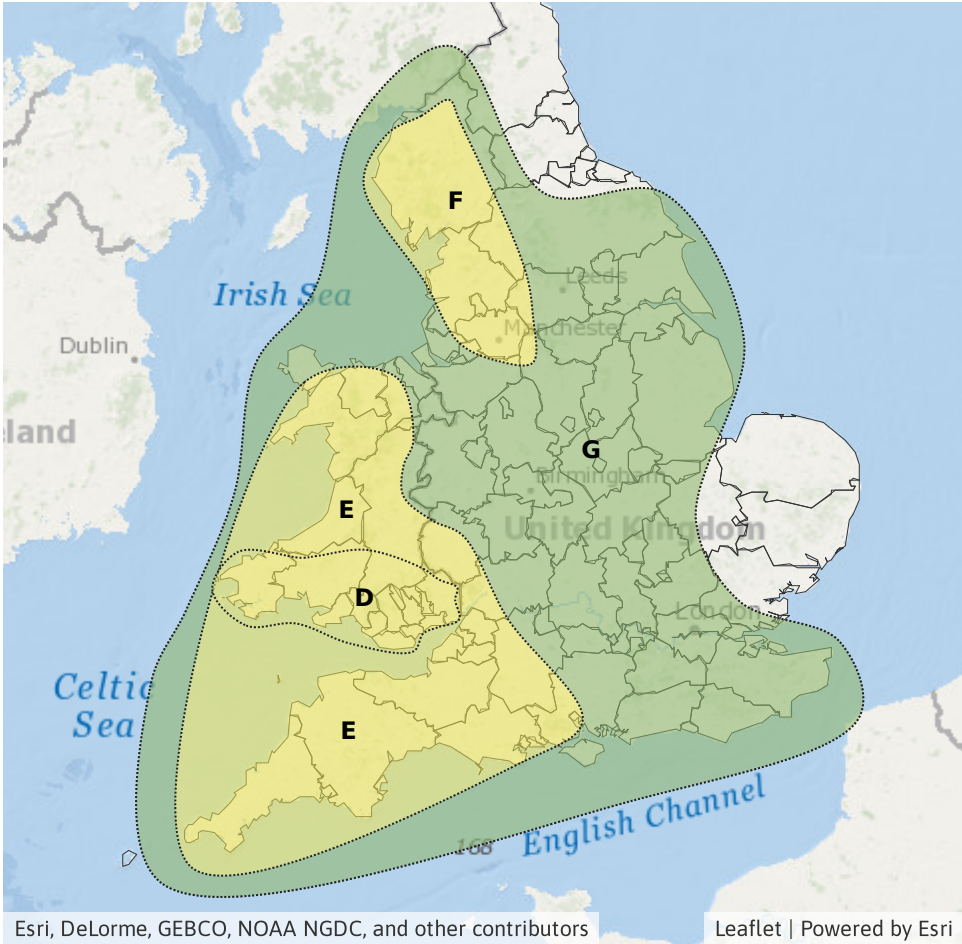
Likelihood **LOW**



Source River Surface

Likely duration 2 Days

Heavy and persistent rainfall may bring inland flooding.



Assessment of flood risk



Surface water

The surface water flood risk is MEDIUM on Monday.

Significant surface water flooding impacts are probable in parts of Wales on Monday and are possible across England and Wales on Monday into early Tuesday.

Minor surface water flooding impacts are expected in parts of England today. Minor surface water flooding impacts are probable more widely across England and Wales today and on Monday into early Tuesday.

See Specific Area of Concern Maps for details.

Impacts could include localised flooding from urban and fast responding smaller watercourses/catchments, drains, channels and flooding from overland flow.



Rivers

The river flood risk is LOW on Monday and Tuesday.

Significant river flooding impacts are possible in parts of Wales on Monday into Tuesday. Minor river flooding impacts are possible in parts of England today, and across England and Wales on Monday and Tuesday. See Specific Area of Concern Maps for details.

Ongoing minor river flooding impacts are possible but not expected in parts of the West Midlands through Wednesday.



Coastal/Tidal

The coastal/tidal flood risk is VERY LOW for the next five days.



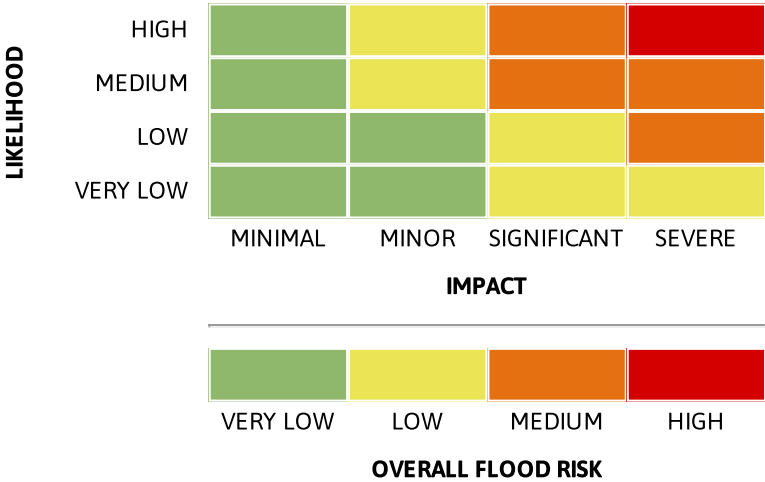
Groundwater

The groundwater flood risk is VERY LOW for the next five days.

Flood Guidance Statement

15:00hrs Saturday 29 November 2025

Flood risk matrix



Summary of potential impacts

- MINIMAL**
Isolated and minor flooding of low-lying land and roads
Isolated spray/wave on coastal promenades
Little or no disruption to travel, but wet road surfaces
- MINOR**
Localised flooding of land and roads
Flooding affecting individual properties
Disruption to travel and key sites in flood plans
- SIGNIFICANT**
Flooding affecting parts of communities
Possible danger to life and damage to buildings/structures
Disruption to travel and key sites in flood plans
- SEVERE**
Danger to life, severe disruption to travel
Widespread flooding affecting whole communities
Widespread disruption or loss of infrastructure
Large scale evacuation of properties possible

Next statement due **10:30hrs Sunday 30 November 2025 (all times are local)**

Contact details **Flood Forecasting Centre Duty Hydrometeorologist - 0330 135 4400**

More information <https://www.gov.uk/government/organisations/flood-forecasting-centre>