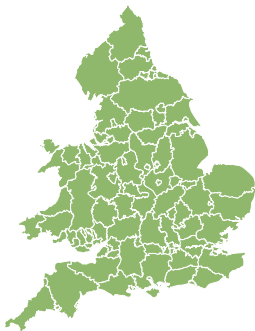
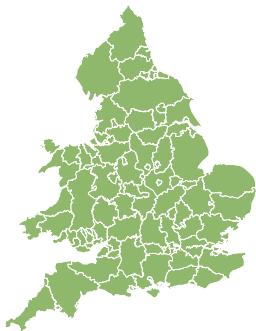
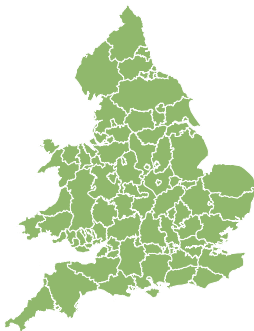
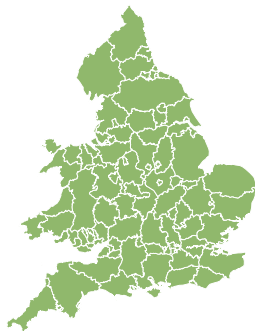
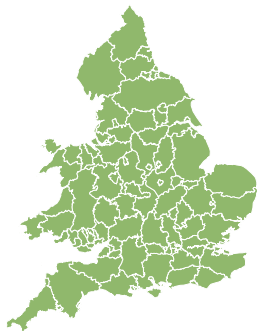


# Flood Guidance Statement

10:30hrs Thursday 27 November 2025



Thursday

27 Nov 2025 10:30-23:59

Trend since last FGS

Increased



Friday

28 Nov 2025

Steady



Saturday

29 Nov 2025

Increased



Sunday

30 Nov 2025

Increased



Monday

1 Dec 2025

Increased



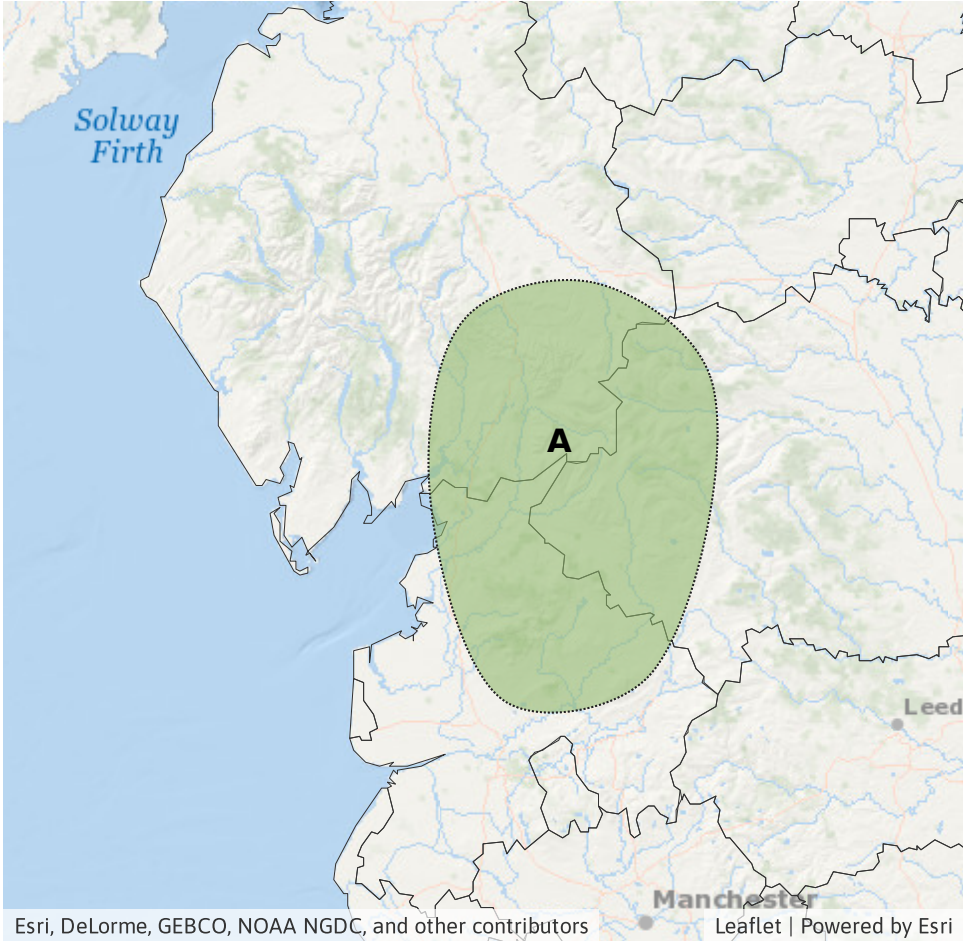
Minor surface water flooding impacts are possible in parts of North West England today (Thursday) and minor inland flooding impacts are possible across England and Wales on Saturday and Monday. The overall flood risk is VERY LOW.

## Specific Areas of Concern Map 1 - Thursday 27 November 2025

**RISK AREA A**  
Impact **MINOR**  
Likelihood **LOW**

Source River Surface  
Likely duration 1 Day

Frequent heavy showers this morning may lead to some inland flooding impacts

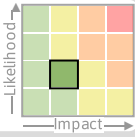


# Flood Guidance Statement

10:30hrs Thursday 27 November 2025

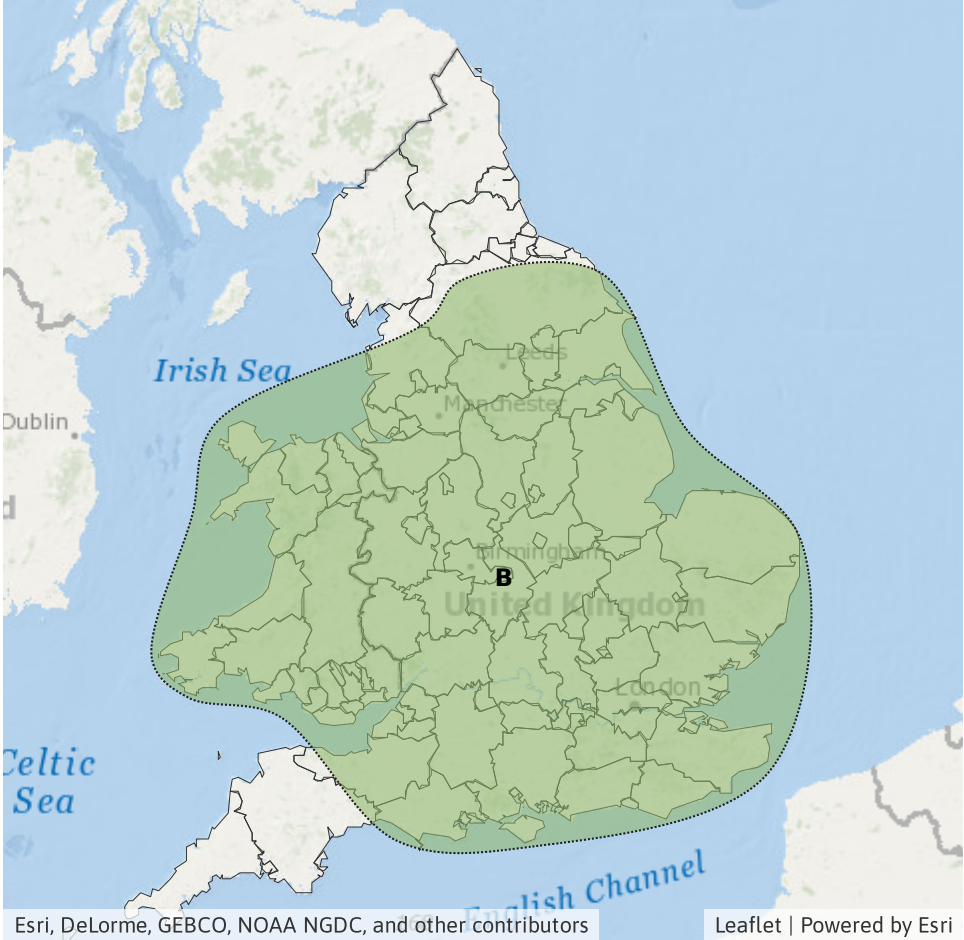
## Specific Areas of Concern Map 2 - Saturday 29 November 2025

**RISK AREA B**  
Impact **MINOR**  
Likelihood **LOW**



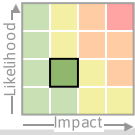
Source River Surface  
Likely duration 1 Day

Bands of heavy rainfall could cause inland flooding impacts



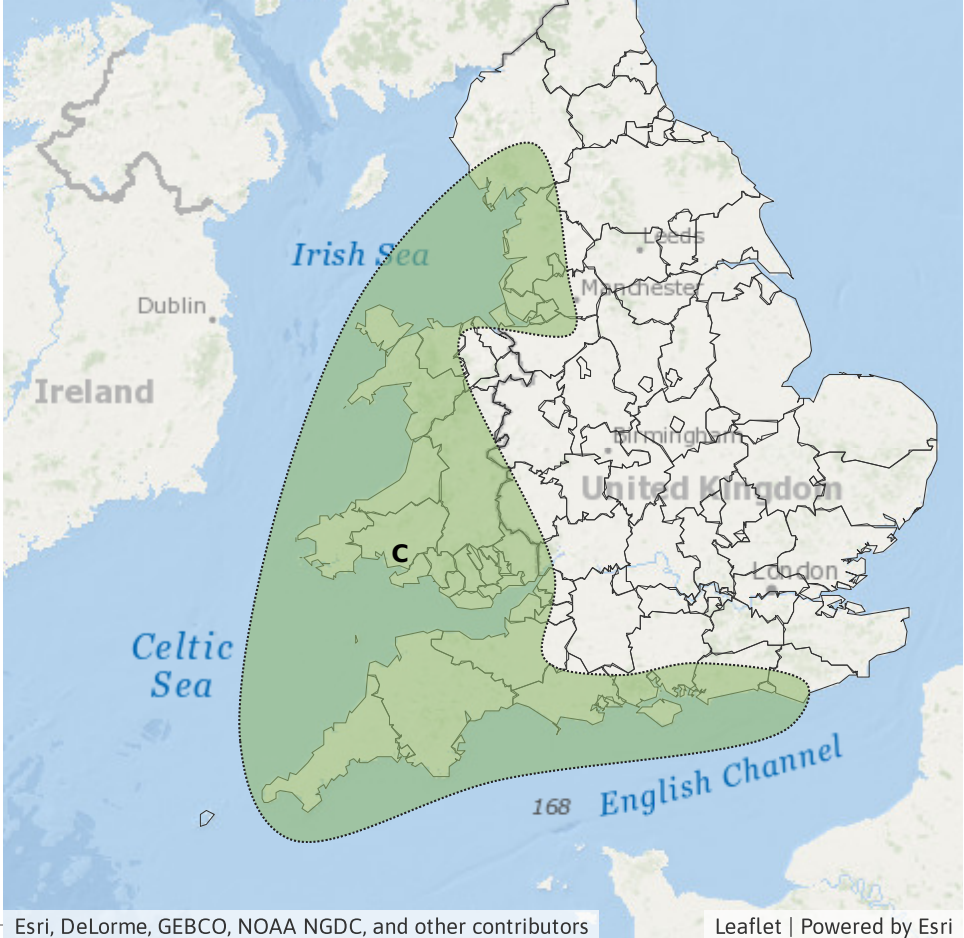
## Specific Areas of Concern Map 3 - Monday 1 December 2025

**RISK AREA C**  
Impact **MINOR**  
Likelihood **LOW**



Source River Surface  
Likely duration 1 Day

Heavy and persistent rainfall.



# Flood Guidance Statement

10:30hrs Thursday 27 November 2025

**FLOOD  
FORECASTING  
CENTRE**

A working partnership between



## Assessment of flood risk



### Surface water

The surface water flood risk is VERY LOW for the next five days.

Minor surface water flooding impacts are possible in parts of North West England today (Thursday) and again across parts of England and Wales on Saturday and Monday. See Specific Area of Concern maps for details. Minor surface water flooding impacts are possible but not expected more widely across England and Wales on Saturday.

Impacts could include localised flooding from urban and fast responding smaller watercourses/catchments, drains, channels and flooding from overland flow.



### Rivers

The river flood risk is VERY LOW for the next five days.

Minor river flooding impacts are possible across parts of England and Wales on Saturday and Monday. See Specific Area of Concern maps for details.

Minor river flooding impacts are possible but not expected in parts of North West England today (Thursday) and more widely across England and Wales on Saturday and parts of England until Monday.



### Coastal/Tidal

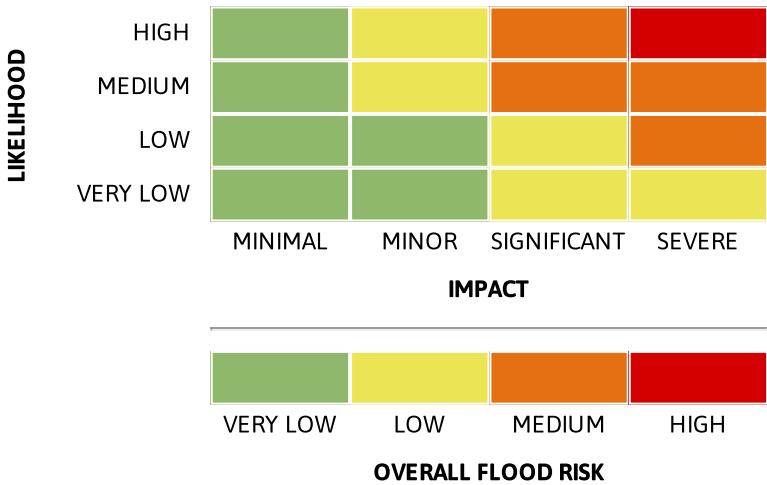
The coastal/tidal flood risk is VERY LOW for the next five days.



### Groundwater

The groundwater flood risk is VERY LOW for the next five days.

## Flood risk matrix



## Summary of potential impacts

- MINIMAL**  
Isolated and minor flooding of low-lying land and roads  
Isolated spray/wave on coastal promenades  
Little or no disruption to travel, but wet road surfaces
- MINOR**  
Localised flooding of land and roads  
Flooding affecting individual properties  
Disruption to travel and key sites in flood plans
- SIGNIFICANT**  
Flooding affecting parts of communities  
Possible danger to life and damage to buildings/structures  
Disruption to travel and key sites in flood plans
- SEVERE**  
Danger to life, severe disruption to travel  
Widespread flooding affecting whole communities  
Widespread disruption or loss of infrastructure  
Large scale evacuation of properties possible

Next statement due **10:30hrs Friday 28 November 2025 (all times are local)**

Contact details **Flood Forecasting Centre Duty Hydrometeorologist - 0330 135 4400**

More information <https://www.gov.uk/government/organisations/flood-forecasting-centre>