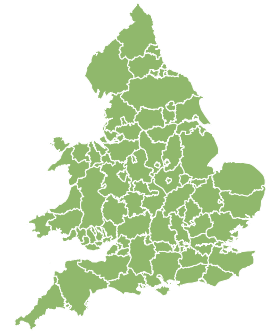
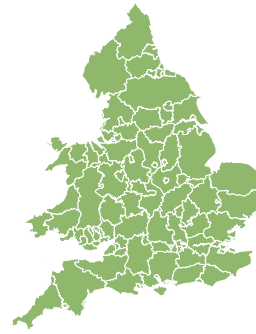
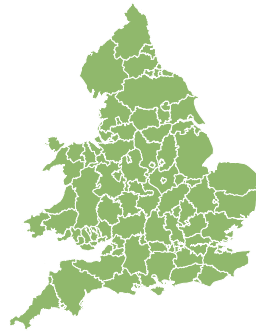
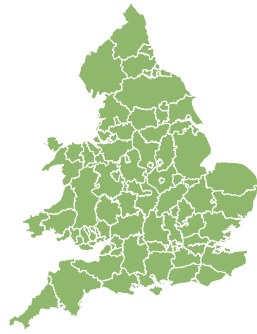
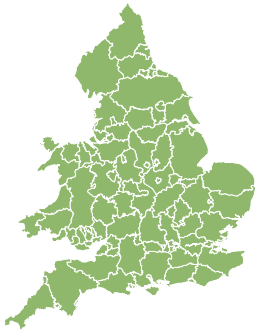


Flood Guidance Statement

10:30hrs Wednesday 26 November 2025

FLOOD
FORECASTING
CENTRE

A working partnership between



Wednesday

26 Nov 2025 10:30-23:59

Trend since last FGS

Steady



Thursday

27 Nov 2025

Steady



Friday

28 Nov 2025

Steady



Saturday

29 Nov 2025

Increased



Sunday

30 Nov 2025

Steady



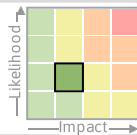
Minor river flooding impacts are possible in parts of the North-East of England today (Wednesday). Minor inland flooding impacts are possible but not expected in parts of England and Wales on Saturday. The overall flood risk is VERY LOW.

Specific Areas of Concern Map 1 - Wednesday 26 November 2025

RISK AREA A

Impact **MINOR**

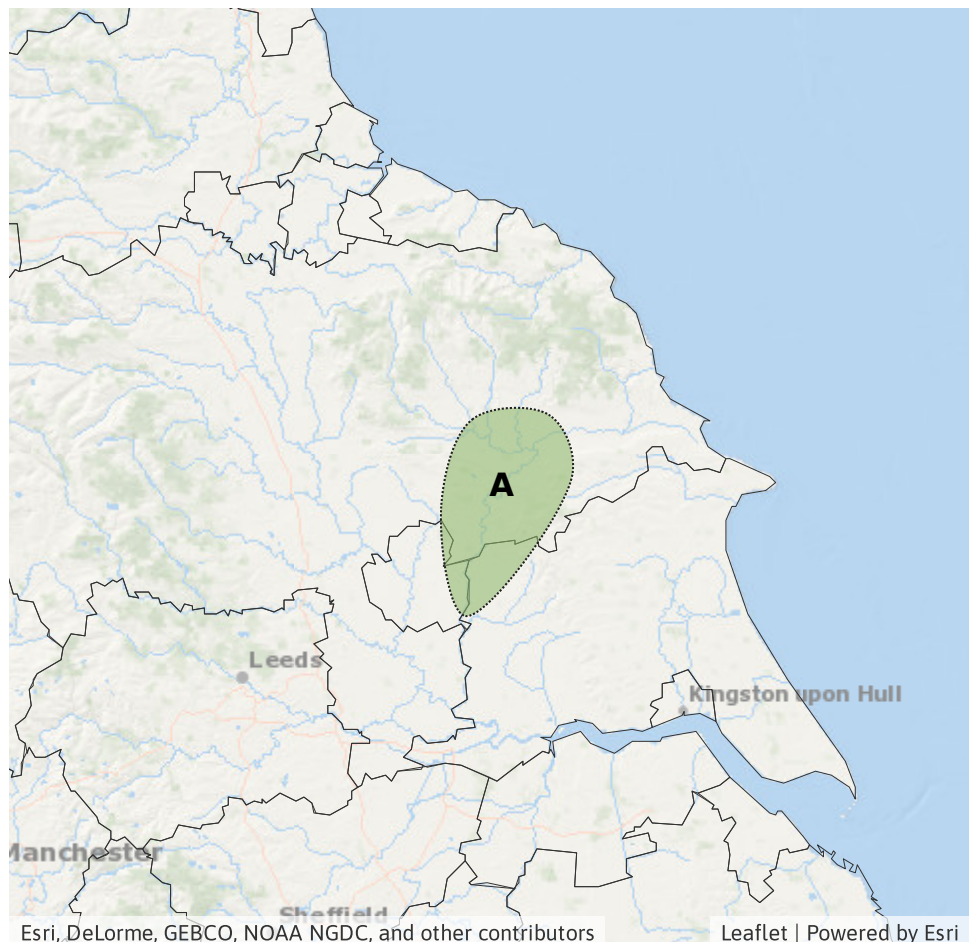
Likelihood **LOW**



Source River

Likely duration 1 Day

Ongoing river response may lead to minor flooding impacts.



Assessment of flood risk



Rivers

The river flood risk is VERY LOW for the next five days.

Minor river flooding impacts are possible in parts of the North-East of England today (Wednesday). This is due to ongoing river response from recent rainfall and snowmelt. See Area of Concern map for details.

Minor river flooding impacts are possible but not expected in parts of England and Wales on Saturday.



Surface water

The surface water flood risk is VERY LOW for the next five days.

Minor surface water flooding impacts are possible but not expected in parts of England and Wales on Saturday. Impacts could include localised flooding from urban and fast responding smaller watercourses/catchments, drains, channels and flooding from overland flow.



Coastal/Tidal

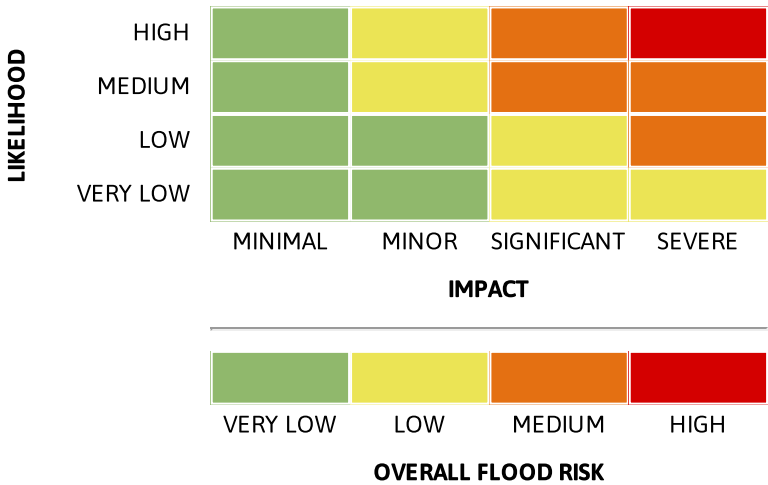
The coastal/tidal flood risk is VERY LOW for the next five days.



Groundwater

The groundwater flood risk is VERY LOW for the next five days.

Flood risk matrix



Summary of potential impacts

- MINIMAL**
Isolated and minor flooding of low-lying land and roads
Isolated spray/wave on coastal promenades
Little or no disruption to travel, but wet road surfaces
- MINOR**
Localised flooding of land and roads
Flooding affecting individual properties
Disruption to travel and key sites in flood plans
- SIGNIFICANT**
Flooding affecting parts of communities
Possible danger to life and damage to buildings/structures
Disruption to travel and key sites in flood plans
- SEVERE**
Danger to life, severe disruption to travel
Widespread flooding affecting whole communities
Widespread disruption or loss of infrastructure
Large scale evacuation of properties possible

Next statement due **10:30hrs Thursday 27 November 2025 (all times are local)**

Contact details **Flood Forecasting Centre Duty Hydrometeorologist - 0330 135 4400**

More information <https://www.gov.uk/government/organisations/flood-forecasting-centre>