

Flood Guidance Statement

10:30hrs Thursday 20 November 2025



Thursday

20 Nov 2025 10:30-23:59

Trend since last FGS

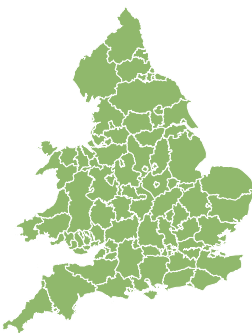
Decreased



Friday

21 Nov 2025

Steady



Saturday

22 Nov 2025

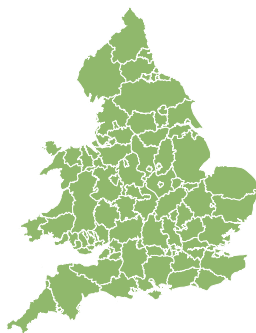
Increased



Sunday

23 Nov 2025

Increased



Monday

24 Nov 2025

Steady



Minor inland flooding impacts are possible in Wales on Sunday, and possible but not expected more widely in England and Wales on Saturday and Sunday. The overall flood risk is VERY LOW.

Specific Areas of Concern Map 1 - Sunday 23 November 2025

RISK AREA A

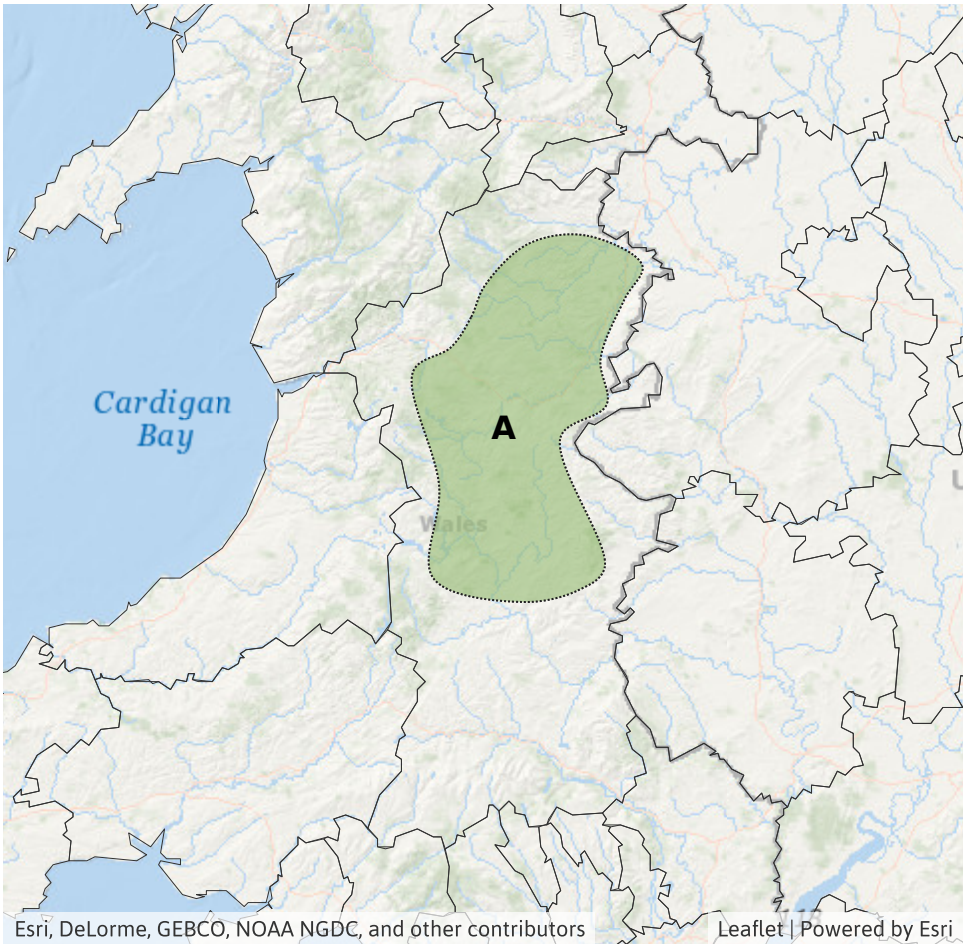
Impact **MINOR**

Likelihood **LOW**

Source River Surface

Likely duration 1 Day

Heavy rain and possible impacts Sunday



Assessment of flood risk



Rivers

The river flood risk is VERY LOW for the next five days.

Minor river impacts are possible in Wales on Sunday. See Areas of Concern Map for details.

Minor river flooding impacts are possible but not expected more widely across parts of England and Wales on Saturday and Sunday.



Surface water

The surface water flood risk is VERY LOW for the next five days.

Minor surface water flooding impacts are possible in Wales on Sunday. See Areas of Concern Map for details.

Minor surface flooding impacts are possible but not expected more widely across England and Wales on Saturday and Sunday.

Impacts could include localised flooding from urban and fast responding smaller watercourses/catchments, drains, channels and flooding from overland flow.



Coastal/Tidal

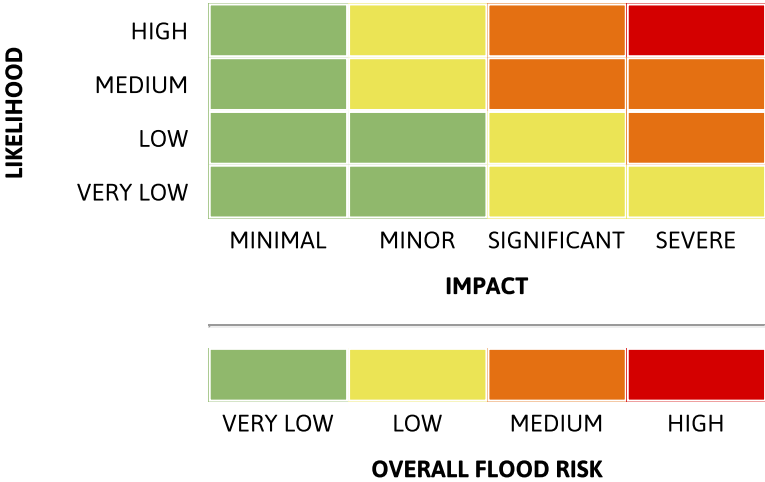
The coastal/tidal flood risk is VERY LOW for the next five days.



Groundwater

The groundwater flood risk is VERY LOW for the next five days.

Flood risk matrix



Summary of potential impacts

- MINIMAL**
Isolated and minor flooding of low-lying land and roads
Isolated spray/wave on coastal promenades
Little or no disruption to travel, but wet road surfaces
- MINOR**
Localised flooding of land and roads
Flooding affecting individual properties
Disruption to travel and key sites in flood plans
- SIGNIFICANT**
Flooding affecting parts of communities
Possible danger to life and damage to buildings/structures
Disruption to travel and key sites in flood plans
- SEVERE**
Danger to life, severe disruption to travel
Widespread flooding affecting whole communities
Widespread disruption or loss of infrastructure
Large scale evacuation of properties possible

Next statement due **10:30hrs Friday 21 November 2025 (all times are local)**

Contact details **Flood Forecasting Centre Duty Hydrometeorologist - 0330 135 4400**

More information <https://www.gov.uk/government/organisations/flood-forecasting-centre>