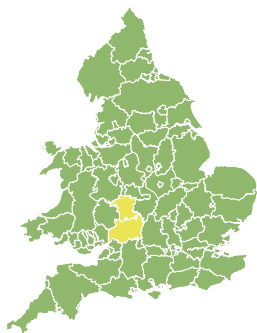


Flood Guidance Statement

10:30hrs Wednesday 19 November 2025

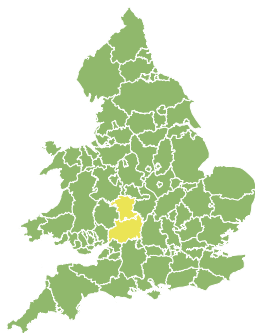


Wednesday

19 Nov 2025 10:30-23:59

Trend since last FGS

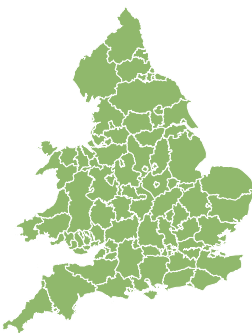
Steady



Thursday

20 Nov 2025

Steady



Friday

21 Nov 2025

Steady



Saturday

22 Nov 2025

Steady



Sunday

23 Nov 2025

Steady



Minor ongoing river flooding is expected along the River Severn until Thursday. The overall flood risk is LOW.

Specific Areas of Concern Map 1 - Wednesday 19 and Thursday 20 November 2025

RISK AREA A

Impact **MINOR**

Likelihood **HIGH**

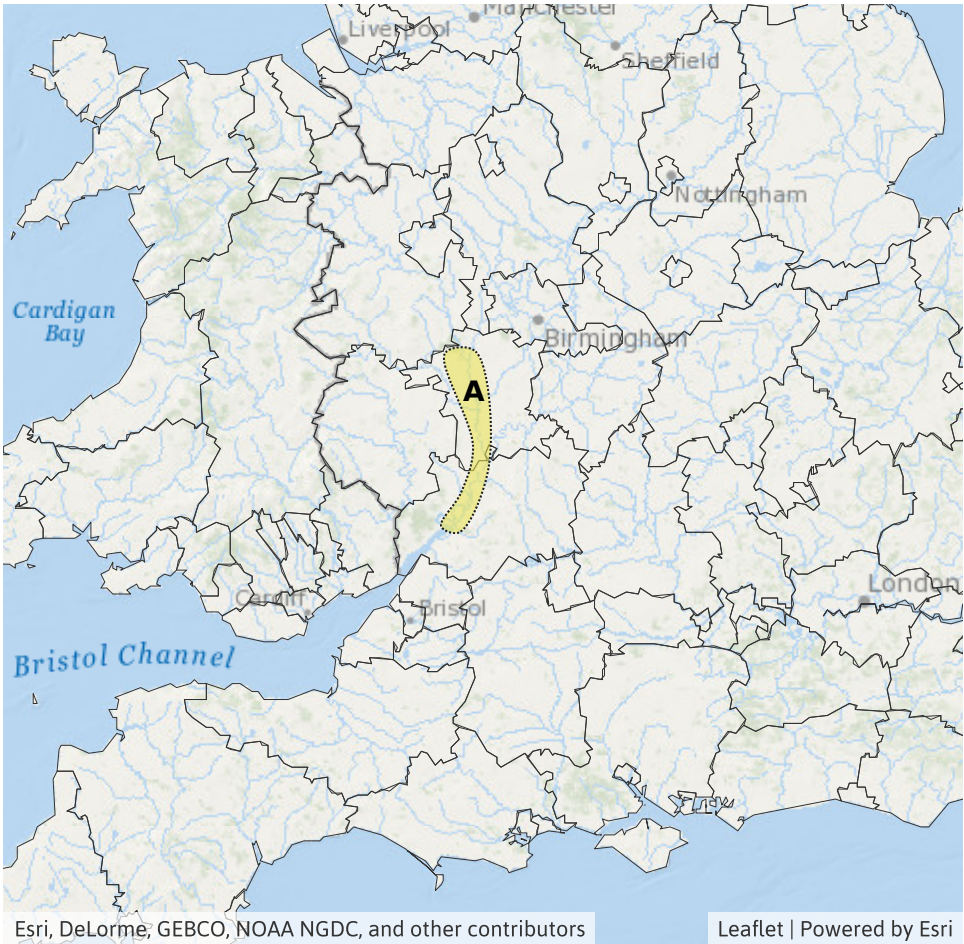
—Likelihood—

—Impact—

Source River

Likely duration 2 Days

Ongoing flooding on the River Severn. Glcs and south Worcs on Thursday.



Flood Guidance Statement

10:30hrs Wednesday 19 November 2025

Assessment of flood risk



Rivers

The river flood risk is LOW from today (Wednesday) until Thursday.

Minor river flooding impacts are expected along the River Severn until Thursday.

See Areas of Concern Map for details.



Coastal/Tidal

The coastal/tidal flood risk is VERY LOW for the next five days.



Surface water

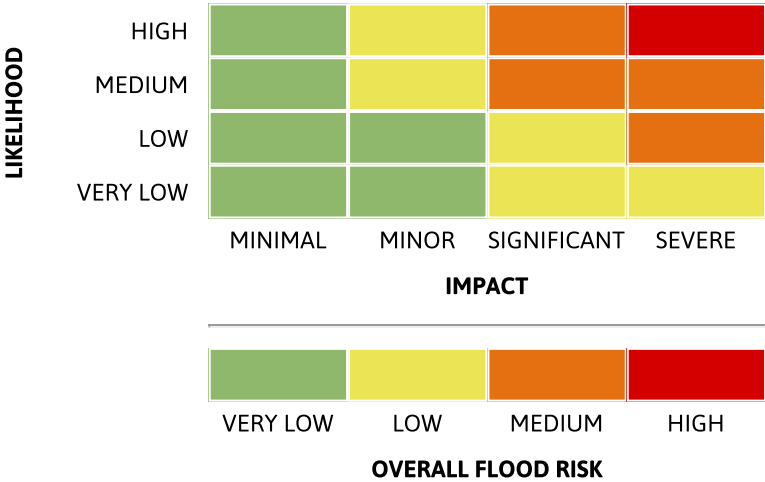
The surface water flood risk is VERY LOW for the next five days.



Groundwater

The groundwater flood risk is VERY LOW for the next five days.

Flood risk matrix



Summary of potential impacts

- MINIMAL**
Isolated and minor flooding of low-lying land and roads
Isolated spray/wave on coastal promenades
Little or no disruption to travel, but wet road surfaces
- MINOR**
Localised flooding of land and roads
Flooding affecting individual properties
Disruption to travel and key sites in flood plans
- SIGNIFICANT**
Flooding affecting parts of communities
Possible danger to life and damage to buildings/structures
Disruption to travel and key sites in flood plans
- SEVERE**
Danger to life, severe disruption to travel
Widespread flooding affecting whole communities
Widespread disruption or loss of infrastructure
Large scale evacuation of properties possible

Next statement due **10:30hrs Thursday 20 November 2025 (all times are local)**

Contact details **Flood Forecasting Centre Duty Hydrometeorologist - 0330 135 4400**

More information <https://www.gov.uk/government/organisations/flood-forecasting-centre>