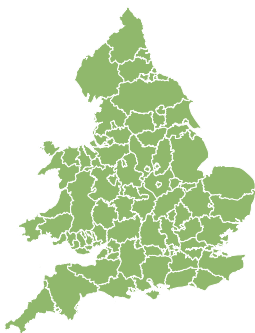
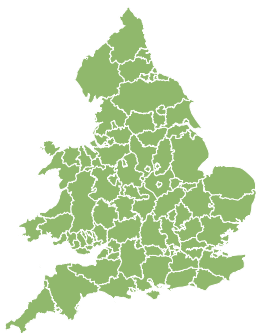
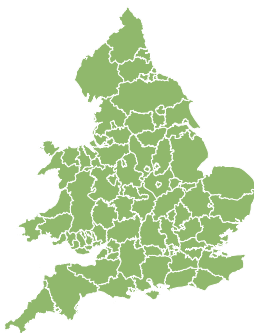
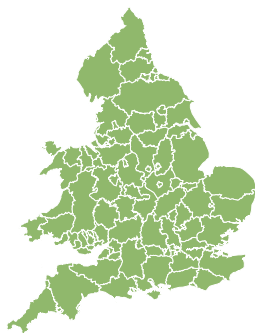
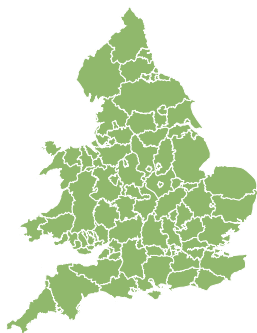


Flood Guidance Statement

10:30hrs Sunday 05 October 2025



Sunday

5 Oct 2025 10:30-23:59

Trend since last FGS

Steady



Monday

6 Oct 2025

Steady



Tuesday

7 Oct 2025

Steady



Wednesday

8 Oct 2025

Steady



Thursday

9 Oct 2025

Increased



Minor coastal/tidal impacts are possible in the East of England on Sunday (today) and possible but not expected in Wales from Tuesday to Thursday. The overall flood risk for England and Wales is VERY LOW.

Specific Areas of Concern Map 1 - Sunday 05 October 2025

RISK AREA A

Impact **MINOR**

Likelihood **LOW**



Source Coastal/Tidal
Likely duration 1 Day

Tide locking in the Norfolk and Suffolk
Broad.

RISK AREA B

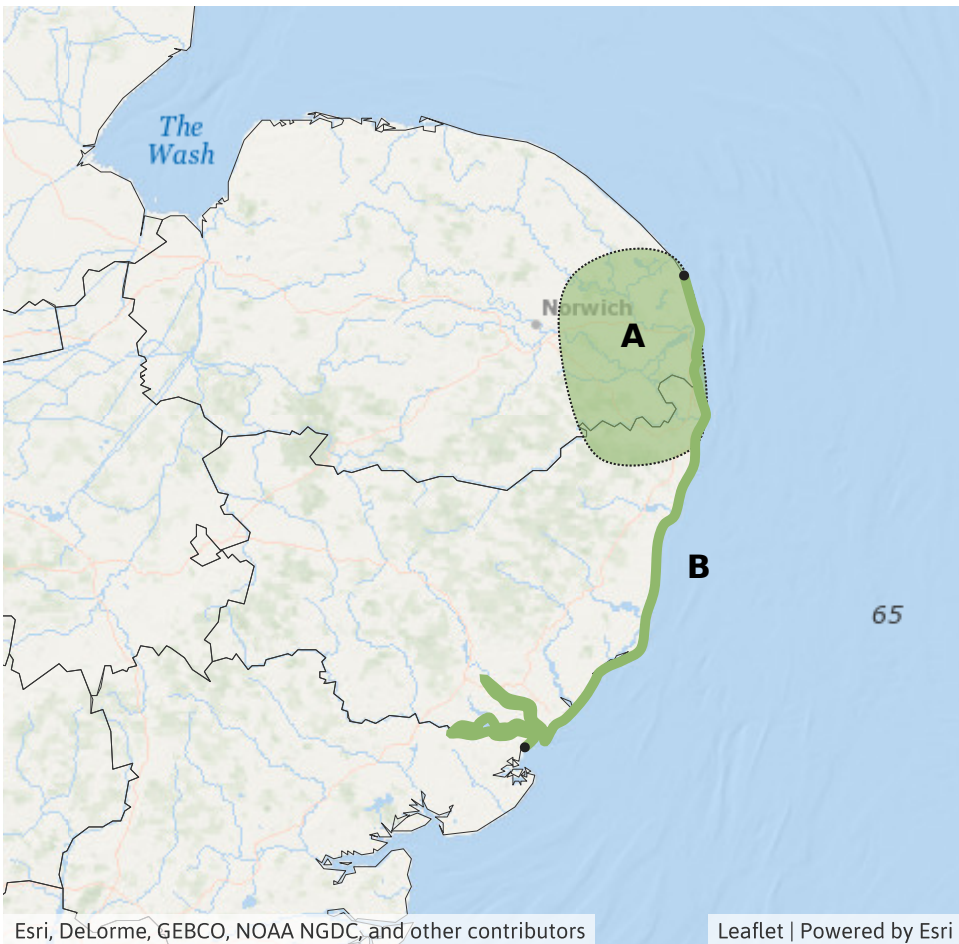
Impact **MINOR**

Likelihood **LOW**



Source Coastal/Tidal
Likely duration 1 Day

High tides could lead to minor impacts in
places.



Flood Guidance Statement

10:30hrs Sunday 05 October 2025

Assessment of flood risk



Coastal/Tidal

The coastal/tidal flood risk is VERY LOW for the next five days.

Minor coastal and tidal flooding impacts are possible in the East of England on Sunday (today), due to increased tide heights from the recent unsettled weather and resultant tide locking. See Specific Areas of Concern Map for details.

From Tuesday until Thursday, minor coastal flooding impacts are possible but not expected for some Welsh coasts and minimal coastal flooding impacts are expected more widely for coasts of England and Wales. This is due to high spring tides.



Rivers

The river flood risk is VERY LOW for the next five days.



Surface water

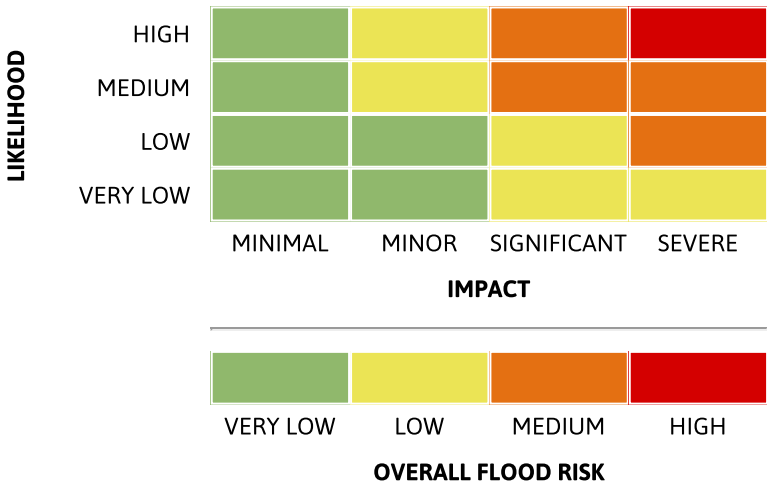
The surface water flood risk is VERY LOW for the next five days.



Groundwater

The groundwater flood risk is VERY LOW for the next five days.

Flood risk matrix



Summary of potential impacts

- MINIMAL**
Isolated and minor flooding of low-lying land and roads
Isolated spray/wave on coastal promenades
Little or no disruption to travel, but wet road surfaces
- MINOR**
Localised flooding of land and roads
Flooding affecting individual properties
Disruption to travel and key sites in flood plans
- SIGNIFICANT**
Flooding affecting parts of communities
Possible danger to life and damage to buildings/structures
Disruption to travel and key sites in flood plans
- SEVERE**
Danger to life, severe disruption to travel
Widespread flooding affecting whole communities
Widespread disruption or loss of infrastructure
Large scale evacuation of properties possible

Next statement due **10:30hrs Monday 06 October 2025 (all times are local)**

Contact details **Flood Forecasting Centre Duty Hydrometeorologist - 0330 135 4400**

More information <https://www.gov.uk/government/organisations/flood-forecasting-centre>