

Flood Guidance Statement

10:30hrs Saturday 04 October 2025

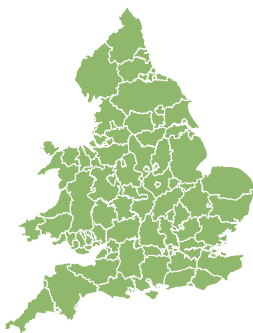


Saturday

4 Oct 2025 10:30-23:59

Trend since last FGS

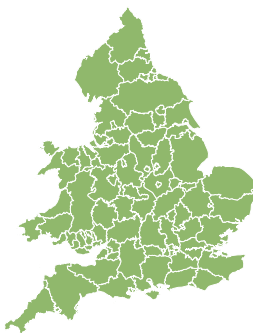
Steady



Sunday

5 Oct 2025

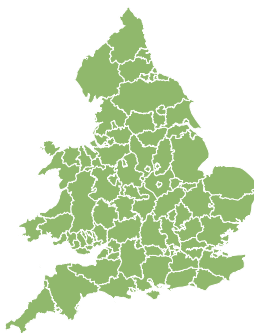
Steady



Monday

6 Oct 2025

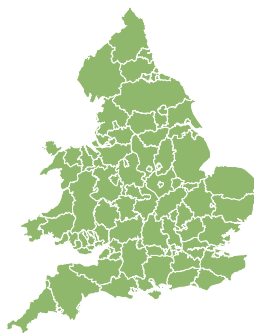
Steady



Tuesday

7 Oct 2025

Increased



Wednesday

8 Oct 2025

Increased



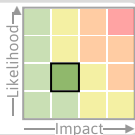
Minor river flooding impacts are possible on Saturday following Storm Amy. Minor coastal impacts are possible in the East of England on Saturday and Sunday. The overall flood risk for England and Wales is VERY LOW.

Specific Areas of Concern Map 1 - Saturday 04 October 2025

RISK AREA A

Impact **MINOR**

Likelihood **LOW**



Source River

Likely duration 1 Day

River flooding impacts possible as some rivers continue to rise or remain high.

RISK AREA B

Impact **MINOR**

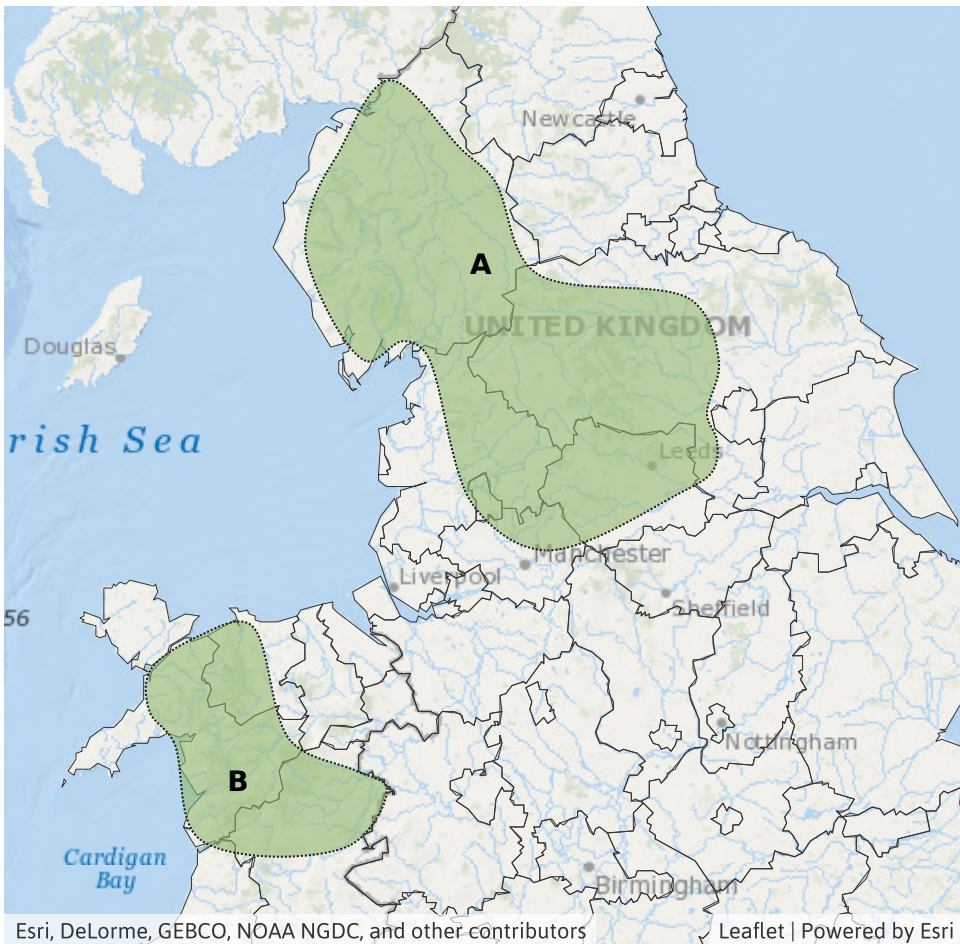
Likelihood **LOW**



Source River

Likely duration 1 Day

River flooding impacts possible as some rivers continue to rise or remain high.

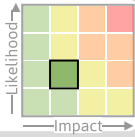


Flood Guidance Statement

10:30hrs Saturday 04 October 2025

Specific Areas of Concern Map 2 - Saturday 04 to Sunday 05 October 2025


RISK AREA C
Impact **MINOR**
Likelihood **LOW**



Source Coastal/Tidal
Likely duration 2 Days

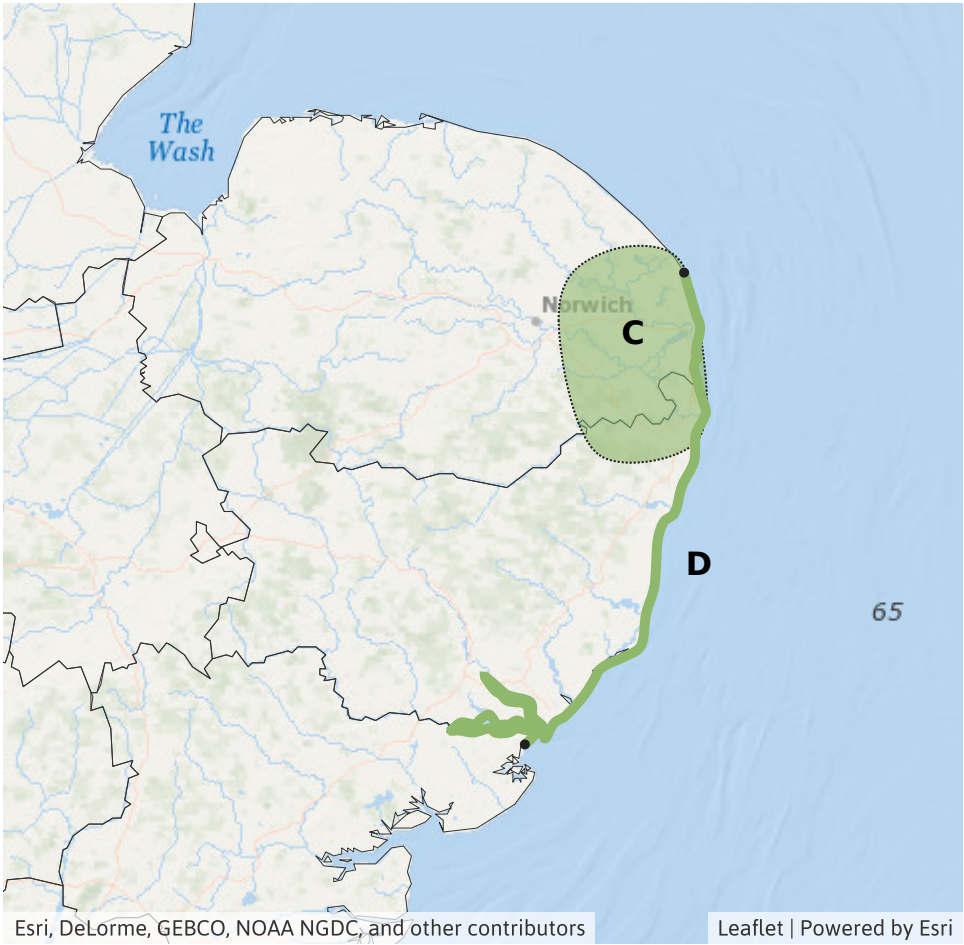
Tide locking in the Norfolk and Suffolk
Broads.

RISK AREA D
Impact **MINOR**
Likelihood **LOW**



Source Coastal/Tidal
Likely duration 2 Days

A storm surge and high tides could lead to
minor impacts in places.



Assessment of flood risk



Rivers

The river flood risk is VERY LOW for the next five days.

Minor river flooding impacts are possible in parts of the North of England and Wales on Saturday as some rivers continue to rise or remain at high levels following Storm Amy. See Specific Areas of Concern Map for detail.



Coastal/Tidal

The coastal/tidal flood risk is VERY LOW for the next five days.

Minor coastal flooding impacts are possible in the East of England on Saturday and on Sunday due to tide locking, high tides and a storm surge. See Specific Areas of Concern Map for details.

Minor coastal flooding impacts are also possible but not expected for parts of Wales on Tuesday and Wednesday due to high spring tides.



Surface water

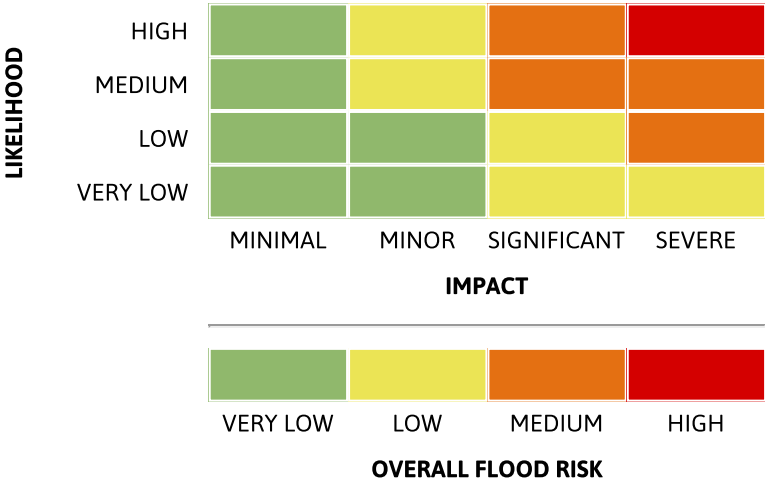
The surface water flood risk is VERY LOW for the next five days.



Groundwater

The groundwater flood risk is VERY LOW for the next five days.

Flood risk matrix



Summary of potential impacts

- MINIMAL**
Isolated and minor flooding of low-lying land and roads
Isolated spray/wave on coastal promenades
Little or no disruption to travel, but wet road surfaces
- MINOR**
Localised flooding of land and roads
Flooding affecting individual properties
Disruption to travel and key sites in flood plans
- SIGNIFICANT**
Flooding affecting parts of communities
Possible danger to life and damage to buildings/structures
Disruption to travel and key sites in flood plans
- SEVERE**
Danger to life, severe disruption to travel
Widespread flooding affecting whole communities
Widespread disruption or loss of infrastructure
Large scale evacuation of properties possible

Next statement due **10:30hrs Sunday 05 October 2025 (all times are local)**

Contact details **Flood Forecasting Centre Duty Hydrometeorologist - 0330 135 4400**

More information <https://www.gov.uk/government/organisations/flood-forecasting-centre>