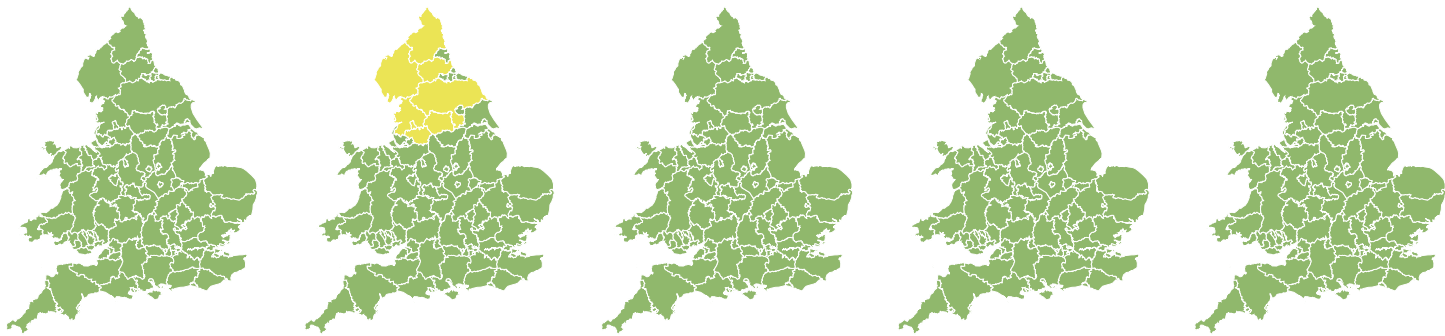


# Flood Guidance Statement

10:30hrs Thursday 02 October 2025



Thursday 2 Oct 2025 10:30-23:59 Trend since last FGS Steady →	Friday 3 Oct 2025 Increased ↑	Saturday 4 Oct 2025 Steady →	Sunday 5 Oct 2025 Steady →	Monday 6 Oct 2025 Steady →
--	-------------------------------------	------------------------------------	----------------------------------	----------------------------------

Minor surface water flooding impacts are probable across parts of the North of England on Friday. The overall flood risk for England is LOW.

## Specific Areas of Concern Map 1 - Friday 03 to Saturday 04 October 2025

**RISK AREA A**  
Impact **MINOR**  
Likelihood **MEDIUM**

Source River Surface  
Likely duration 1 Day

Surface water flooding impacts probable on Friday afternoon and evening.

**RISK AREA B**  
Impact **MINOR**  
Likelihood **LOW**

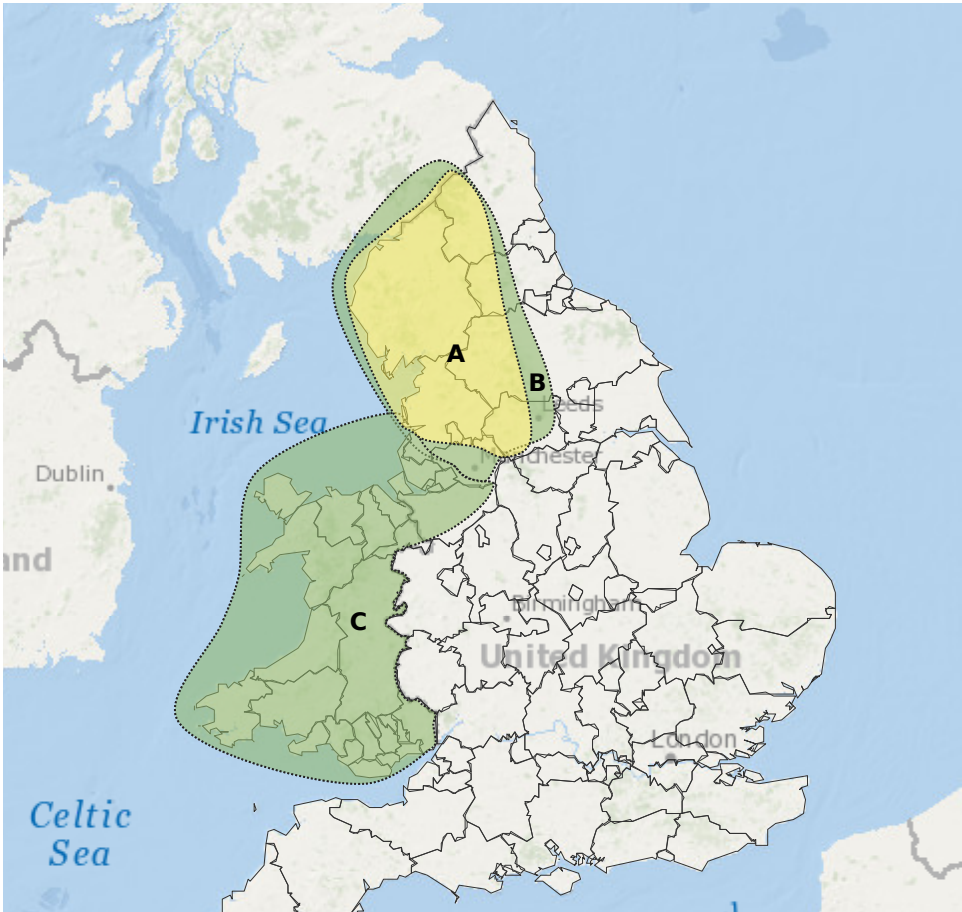
Source River Surface  
Likely duration 2 Days

River flooding impacts are possible on Friday and Saturday.

**RISK AREA C**  
Impact **MINOR**  
Likelihood **LOW**

Source River Surface  
Likely duration 2 Days

Heavy prolonged rain over exposed western high ground late Friday into Saturday.



## Assessment of flood risk



### Surface water

---

The surface water flood risk is LOW from Friday into Saturday.

Minor surface water flooding impacts are probable in parts of the North of England on Friday, and possible more widely across England and Wales through into Saturday. See Specific Areas of Concern Map for details.

Isolated minor surface water flooding impacts are possible but not expected across parts of England and Wales from later today (Thursday) until Saturday.

Impacts could include localised flooding from urban and fast responding smaller watercourses/catchments, drains, channels and flooding from overland flow.



### Rivers

---

The river flood risk is VERY LOW for the next five days.

Minor river flooding impacts are possible in parts of the North of England, the Midlands and Wales on Friday and Saturday. See Specific Areas of Concern Map for detail.

Isolated minor river flooding impacts are also possible but not expected across parts of England and Wales from later today (Thursday) until Saturday.



### Coastal/Tidal

---

The coastal/tidal flood risk is VERY LOW for the next five days.

Minor coastal flooding impacts are possible but not expected in parts of England on Sunday due to high tides and a storm surge.

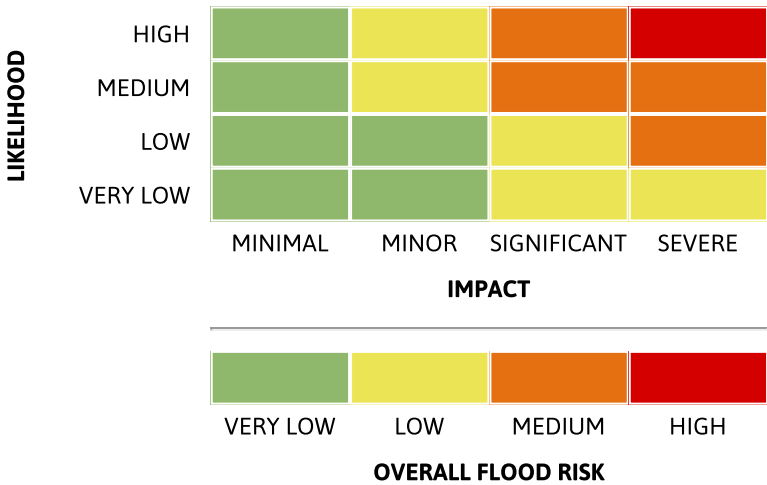


### Groundwater

---

The groundwater flood risk is VERY LOW for the next five days.

## Flood risk matrix



## Summary of potential impacts

- MINIMAL**  
Isolated and minor flooding of low-lying land and roads  
Isolated spray/wave on coastal promenades  
Little or no disruption to travel, but wet road surfaces
- MINOR**  
Localised flooding of land and roads  
Flooding affecting individual properties  
Disruption to travel and key sites in flood plans
- SIGNIFICANT**  
Flooding affecting parts of communities  
Possible danger to life and damage to buildings/structures  
Disruption to travel and key sites in flood plans
- SEVERE**  
Danger to life, severe disruption to travel  
Widespread flooding affecting whole communities  
Widespread disruption or loss of infrastructure  
Large scale evacuation of properties possible

Next statement due **10:30hrs Friday 03 October 2025 (all times are local)**

Contact details **Flood Forecasting Centre Duty Hydrometeorologist - 0330 135 4400**

More information <https://www.gov.uk/government/organisations/flood-forecasting-centre>