

Flood Guidance Statement

10:30hrs Tuesday 30 September 2025



Tuesday

30 Sep 2025 10:30-23:59

Trend since last FGS

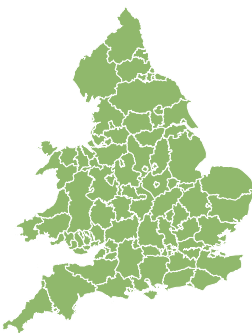
Steady



Wednesday

1 Oct 2025

Steady



Thursday

2 Oct 2025

Increased



Friday

3 Oct 2025

Steady



Saturday

4 Oct 2025

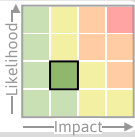
Steady



Minor inland flooding impacts are possible in parts of England and Wales on Thursday and Friday. The overall flood risk for England and Wales is VERY LOW for the next five days.

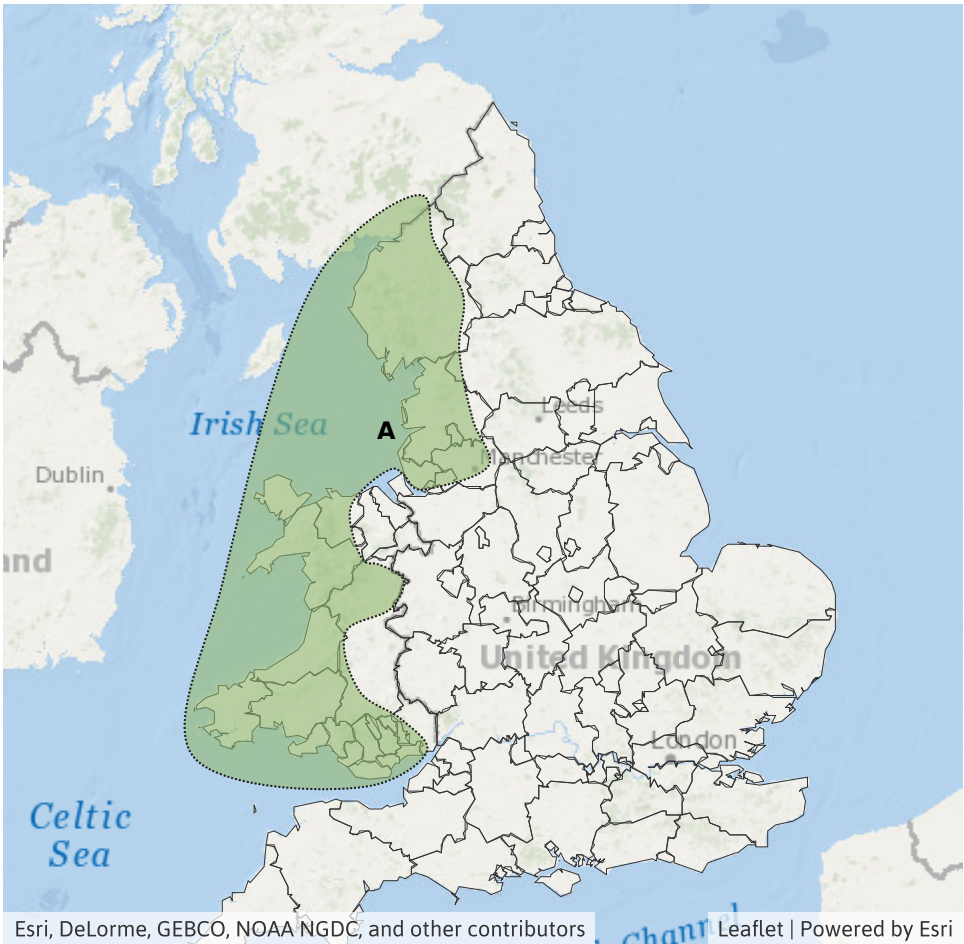
Specific Areas of Concern Map 1 - Thursday 02 and Friday 03 October 2025.

RISK AREA A
Impact **MINOR**
Likelihood **LOW**



Source River Surface
Likely duration 2 Days

Persistent an heavy rain, particularly across exposed high ground.



Assessment of flood risk



Surface water

The surface water flood risk is VERY LOW for the next five days.

Minor surface water flooding impacts are possible in parts of England and Wales on Thursday and Friday. See Specific Areas of Concern Map for detail.

Impacts could include localised flooding from urban and fast responding smaller watercourses/catchments, drains, channels and flooding from overland flow.



Rivers

The river flood risk is VERY LOW for the next five days.

Minor river flooding impacts are possible in parts of England and Wales on Thursday and Friday. See Specific Areas of Concern Map for detail.



Coastal/Tidal

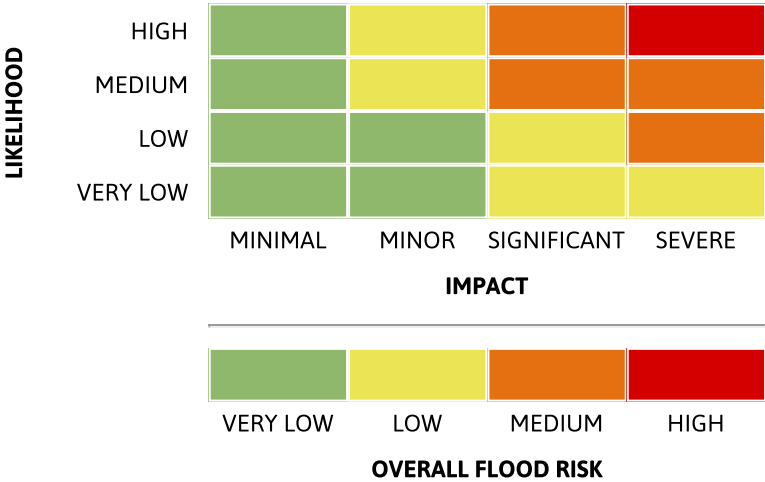
The coastal/tidal flood risk is VERY LOW for the next five days.



Groundwater

The groundwater flood risk is VERY LOW for the next five days.

Flood risk matrix



Summary of potential impacts

- MINIMAL**
Isolated and minor flooding of low-lying land and roads
Isolated spray/wave on coastal promenades
Little or no disruption to travel, but wet road surfaces
- MINOR**
Localised flooding of land and roads
Flooding affecting individual properties
Disruption to travel and key sites in flood plans
- SIGNIFICANT**
Flooding affecting parts of communities
Possible danger to life and damage to buildings/structures
Disruption to travel and key sites in flood plans
- SEVERE**
Danger to life, severe disruption to travel
Widespread flooding affecting whole communities
Widespread disruption or loss of infrastructure
Large scale evacuation of properties possible

Next statement due **10:30hrs Wednesday 01 October 2025 (all times are local)**

Contact details **Flood Forecasting Centre Duty Hydrometeorologist - 0330 135 4400**

More information <https://www.gov.uk/government/organisations/flood-forecasting-centre>