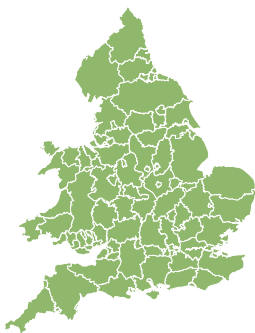
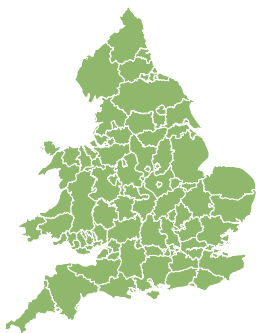
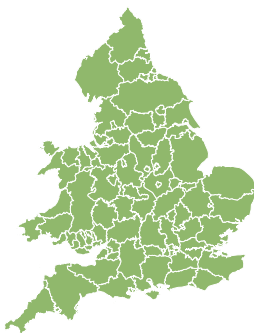
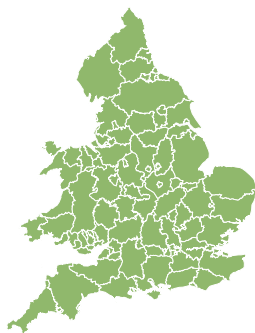


# Flood Guidance Statement

10:30hrs Monday 22 September 2025



Monday

22 Sep 2025 10:30-23:59

Trend since last FGS

Steady



Tuesday

23 Sep 2025

Steady



Wednesday

24 Sep 2025

Steady



Thursday

25 Sep 2025

Steady



Friday

26 Sep 2025

Steady



The overall flood risk for England and Wales is VERY LOW for the next five days.

## Assessment of flood risk



### Coastal/Tidal

The coastal/tidal flood risk is VERY LOW for the next five days.

Minimal coastal impacts are expected along some English coasts today (Monday) due to surge, high tides and strong winds. Impacts may include spray and isolated wave overtopping affecting some low-lying coastal roads and promenades.



### Surface water

The surface water flood risk is VERY LOW for the next five days.



### Rivers

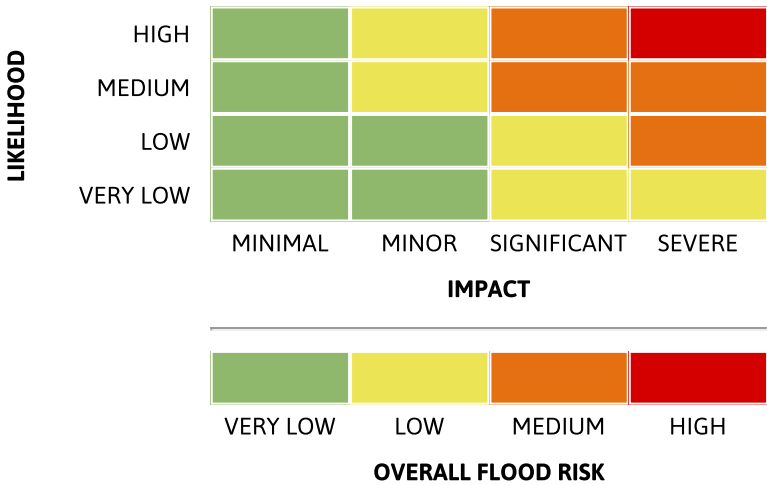
The river flood risk is VERY LOW for the next five days.



### Groundwater

The groundwater flood risk is VERY LOW for the next five days.

## Flood risk matrix



## Summary of potential impacts

- MINIMAL**  
Isolated and minor flooding of low-lying land and roads  
Isolated spray/wave on coastal promenades  
Little or no disruption to travel, but wet road surfaces
- MINOR**  
Localised flooding of land and roads  
Flooding affecting individual properties  
Disruption to travel and key sites in flood plans
- SIGNIFICANT**  
Flooding affecting parts of communities  
Possible danger to life and damage to buildings/structures  
Disruption to travel and key sites in flood plans
- SEVERE**  
Danger to life, severe disruption to travel  
Widespread flooding affecting whole communities  
Widespread disruption or loss of infrastructure  
Large scale evacuation of properties possible

Next statement due **10:30hrs Tuesday 23 September 2025 (all times are local)**

Contact details **Flood Forecasting Centre Duty Hydrometeorologist - 0330 135 4400**

More information <https://www.gov.uk/government/organisations/flood-forecasting-centre>