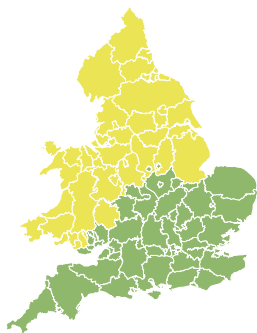


Flood Guidance Statement

10:30hrs Saturday 20 September 2025

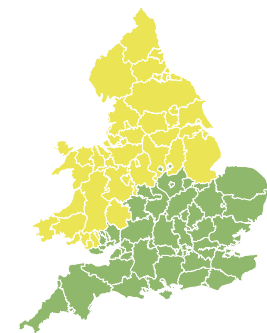


Saturday

20 Sep 2025 10:30-23:59

Trend since last FGS

Increased



Sunday

21 Sep 2025

Increased



Monday

22 Sep 2025

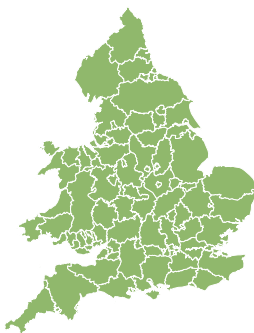
Steady



Tuesday

23 Sep 2025

Steady



Wednesday

24 Sep 2025

Steady



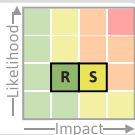
Significant surface water flooding impacts are possible across parts of England and Wales on Saturday and Sunday with minor river impacts probable in places. The overall flood risk for England and Wales is LOW.

Specific Areas of Concern Map 1 - Saturday 20 and Sunday 21 September 2025

RISK AREA A

Impact **SIGNIFICANT**

Likelihood **LOW**



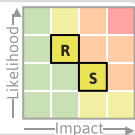
Source River Surface
Likely duration 2 Days

Widespread rainfall today and into early Sunday with isolated heavy bursts.

RISK AREA B

Impact **SIGNIFICANT**

Likelihood **LOW**



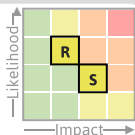
Source River Surface
Likely duration 2 Days

River impacts due to prolonged and sometimes intense rainfall.

RISK AREA C

Impact **SIGNIFICANT**

Likelihood **LOW**



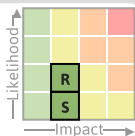
Source River Surface
Likely duration 2 Days

River impacts due to prolonged and sometimes intense rainfall.

RISK AREA D

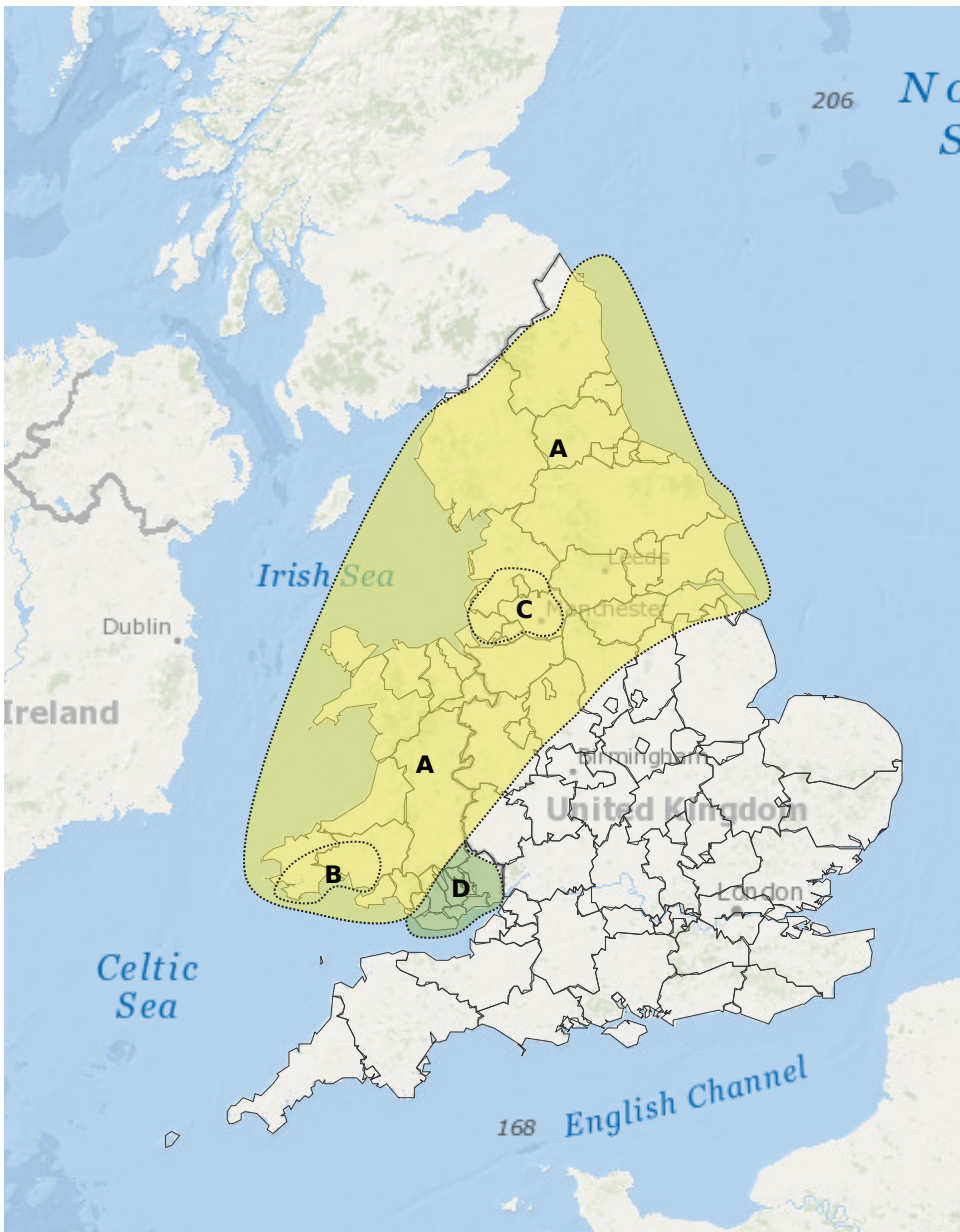
Impact **MINOR**

Likelihood **LOW**



Source River Surface
Likely duration 2 Days

Flooding impacts possible from heavy rain.



Esri, DeLorme, GEBCO, NOAA NGDC, and other contributors

Leaflet | Powered by Esri

Assessment of flood risk



Surface water

The surface water flood risk is LOW for Saturday and Sunday.

Significant surface water flooding impacts are possible across parts of England and Wales on Saturday and Sunday. See Areas of Concern Map for details.

Minor surface water flooding impacts are also possible but not expected more widely across parts of England and Wales on Saturday and Sunday.

Impacts could include localised flooding from urban and fast responding smaller watercourses/catchments, drains, channels and flooding from overland flow.



Rivers

The river flood risk is LOW for Saturday and Sunday.

Minor river flooding impacts are probable across parts of North West England and South West Wales on Saturday and Sunday and possible elsewhere in England and Wales. See Areas of Concern Map for details.



Coastal/Tidal

The coastal/tidal flood risk is VERY LOW for the next five days.

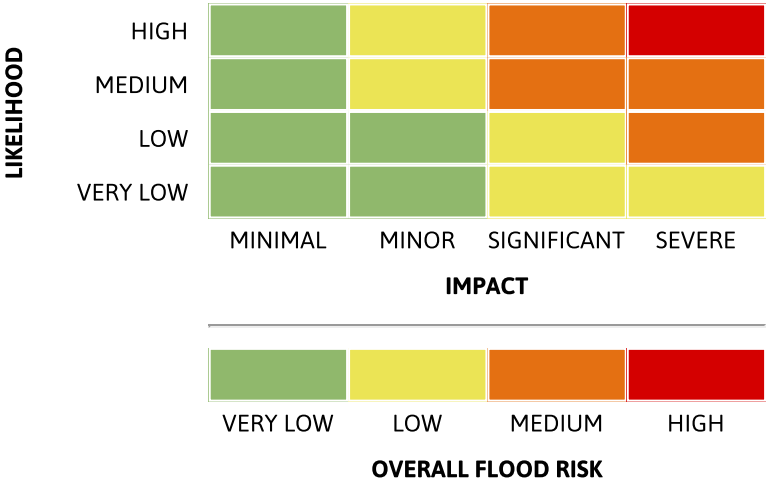
Minimal coastal impacts are expected along some Welsh coasts on Saturday and some English coasts from Saturday to Monday due to surge, high tides and strong winds. Impacts may include spray and isolated overtopping on some low-lying roads and coastal promenades.



Groundwater

The groundwater flood risk is VERY LOW for the next five days.

Flood risk matrix



Summary of potential impacts

- MINIMAL**
Isolated and minor flooding of low-lying land and roads
Isolated spray/wave on coastal promenades
Little or no disruption to travel, but wet road surfaces
- MINOR**
Localised flooding of land and roads
Flooding affecting individual properties
Disruption to travel and key sites in flood plans
- SIGNIFICANT**
Flooding affecting parts of communities
Possible danger to life and damage to buildings/structures
Disruption to travel and key sites in flood plans
- SEVERE**
Danger to life, severe disruption to travel
Widespread flooding affecting whole communities
Widespread disruption or loss of infrastructure
Large scale evacuation of properties possible



This badge shows that Rapid Flood Guidance products may be issued on the day(s) shown.

[Sign up for the Rapid Flood Guidance trial service.](#)

Next statement due **15:30hrs Saturday 20 September 2025 (all times are local)**

Contact details **Flood Forecasting Centre Duty Hydrometeorologist - 0330 135 4400**

More information **<https://www.gov.uk/government/organisations/flood-forecasting-centre>**