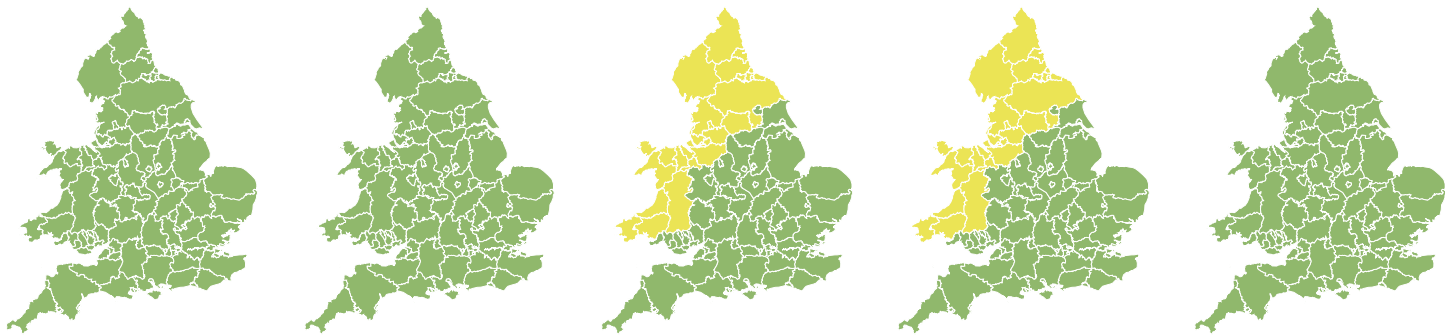


Flood Guidance Statement

10:30hrs Thursday 18 September 2025



Thursday 18 Sep 2025 10:30-23:59 Trend since last FGS Steady →	Friday 19 Sep 2025 Steady →	Saturday 20 Sep 2025 Increased ↑	Sunday 21 Sep 2025 Increased ↑	Monday 22 Sep 2025 Steady →
		RFG	RFG	

Significant surface water flooding impacts are possible but not expected across parts of England and Wales on Saturday and Sunday. The overall flood risk for England and Wales is LOW.

Specific Areas of Concern Map 1 - Saturday 20 and Sunday 21 September 2025

RISK AREA A

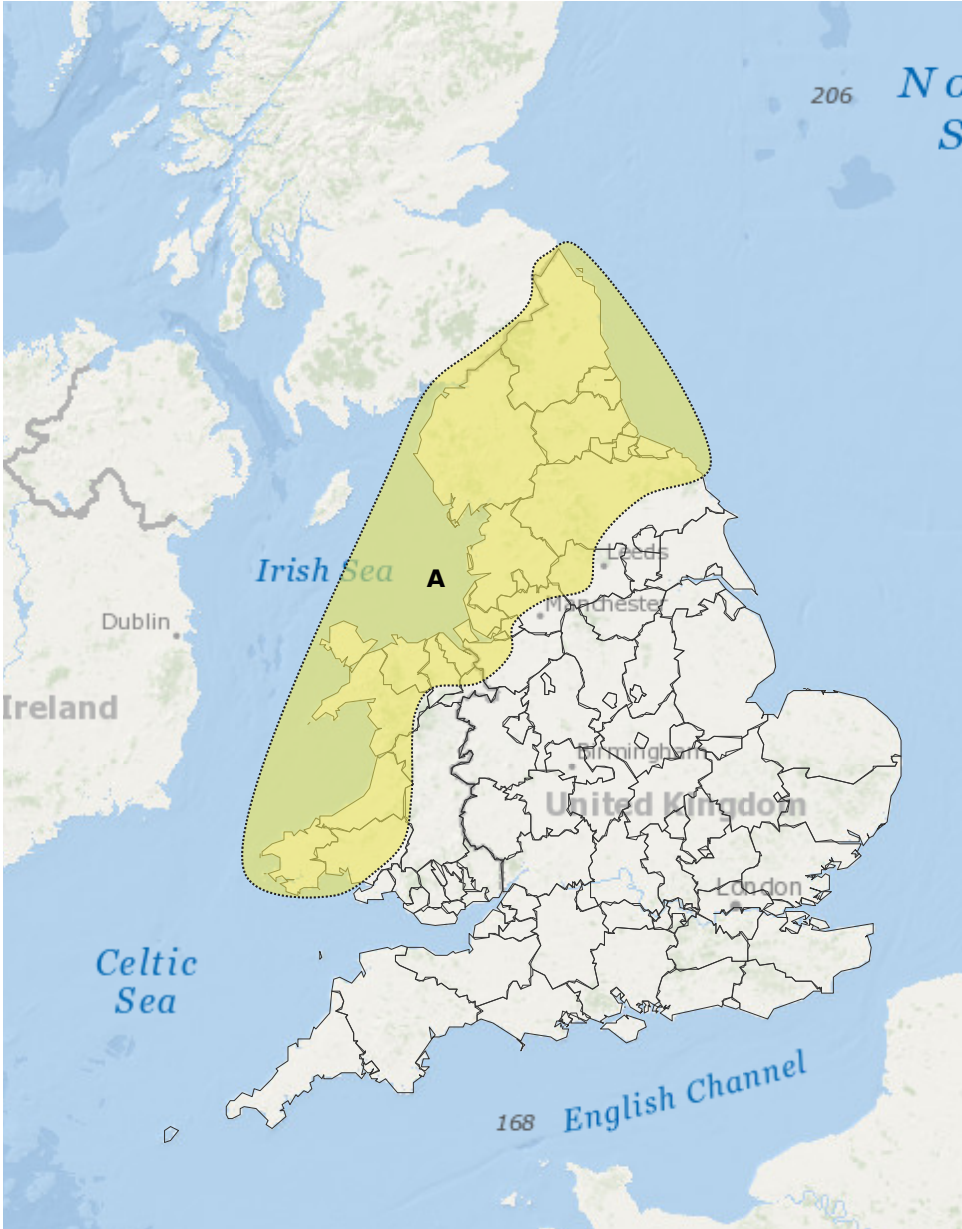
Impact **SIGNIFICANT**

Likelihood **VERY LOW**

Source River Surface

Likely duration 2 Days

Widespread rainfall with isolated heavy bursts.



Specific Areas of Concern Map 2 - Friday 19 September 2025

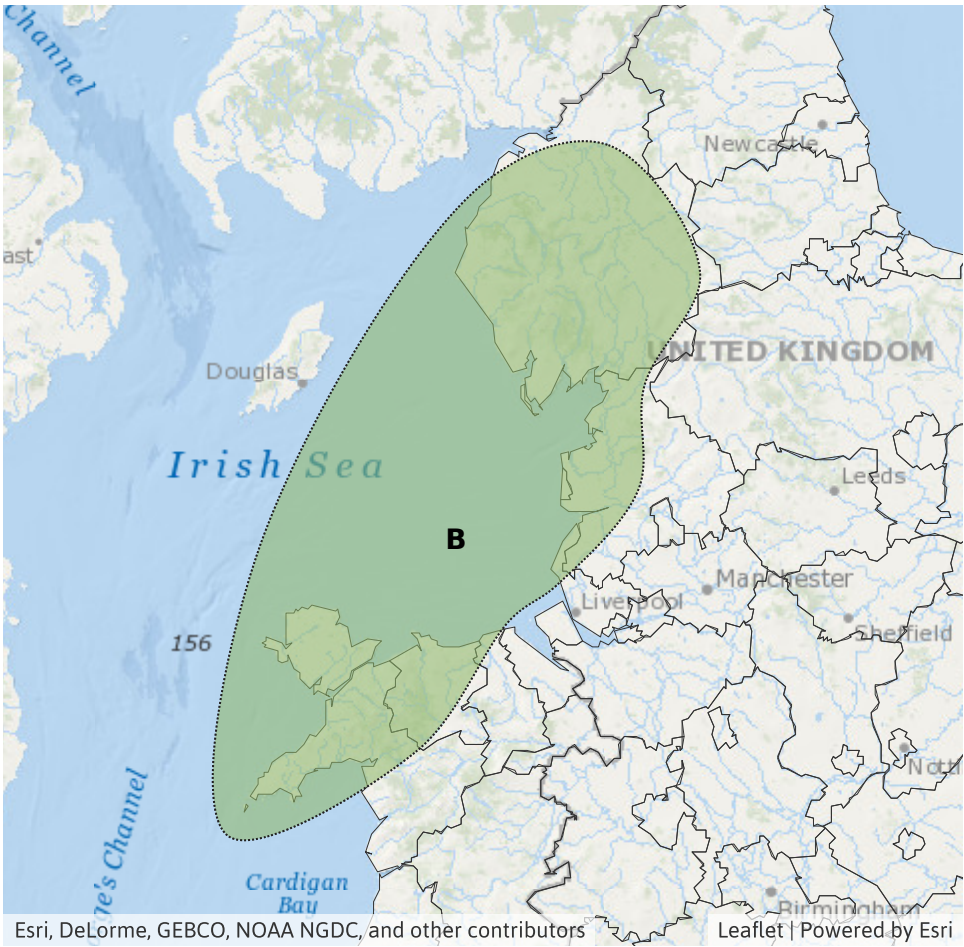
RISK AREA **B**
Impact **MINOR**
Likelihood **LOW**

Likelihood

Impact

Source River Surface
Likely duration 1 Day

Persistent rain which may be heavy at times.



Assessment of flood risk



Surface water

The surface water flood risk is LOW for Saturday and Sunday.

Significant surface water flooding impacts are possible but not expected across parts of England and Wales on Saturday and Sunday. Minor surface water flooding impacts are possible across parts of England and Wales on Friday. See Areas of Concern Maps for details.

Minor surface water flooding impacts are also possible but not expected more widely across parts of England and Wales from Friday to Sunday.

Impacts could include localised flooding from urban and fast responding smaller watercourses/catchments, drains, channels and flooding from overland flow.



Rivers

The river flood risk is VERY LOW for the next five days.

Minor river flooding impacts are possible across parts of England and Wales from Friday to Sunday. See Areas of Concern Maps for details.

Minor river flooding impacts are also possible but not expected across parts of England and Wales on Saturday and Sunday.



Coastal/Tidal

The coastal/tidal flood risk is VERY LOW for the next five days.

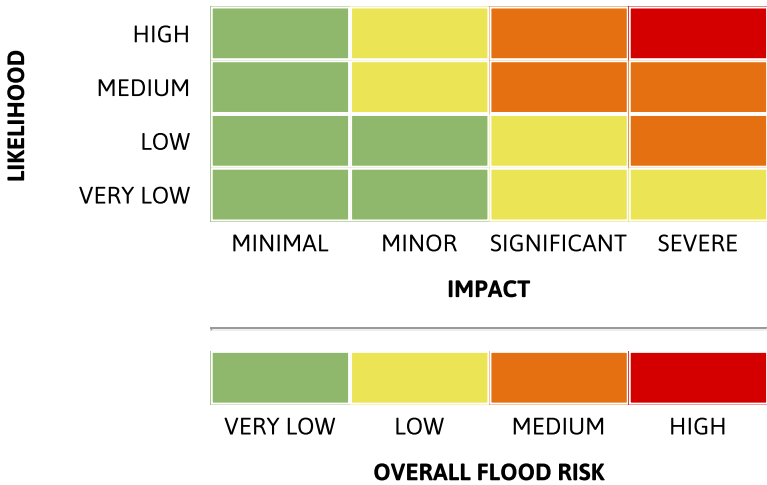
Minimal coastal impacts are expected along some Welsh coasts on Saturday and some English coasts from Saturday to Monday due to surge, high tides and strong winds. Impacts may include spray and isolated overtopping on some low-lying roads and coastal promenades.



Groundwater


The groundwater flood risk is VERY LOW for the next five days.

Flood risk matrix



Summary of potential impacts

- MINIMAL**
Isolated and minor flooding of low-lying land and roads
Isolated spray/wave on coastal promenades
Little or no disruption to travel, but wet road surfaces
- MINOR**
Localised flooding of land and roads
Flooding affecting individual properties
Disruption to travel and key sites in flood plans
- SIGNIFICANT**
Flooding affecting parts of communities
Possible danger to life and damage to buildings/structures
Disruption to travel and key sites in flood plans
- SEVERE**
Danger to life, severe disruption to travel
Widespread flooding affecting whole communities
Widespread disruption or loss of infrastructure
Large scale evacuation of properties possible

 This badge shows that Rapid Flood Guidance products may be issued on the day(s) shown.
[Sign up for the Rapid Flood Guidance trial service.](#)

Next statement due **10:30hrs Friday 19 September 2025 (all times are local)**

Contact details **Flood Forecasting Centre Duty Hydrometeorologist - 0330 135 4400**

More information **<https://www.gov.uk/government/organisations/flood-forecasting-centre>**