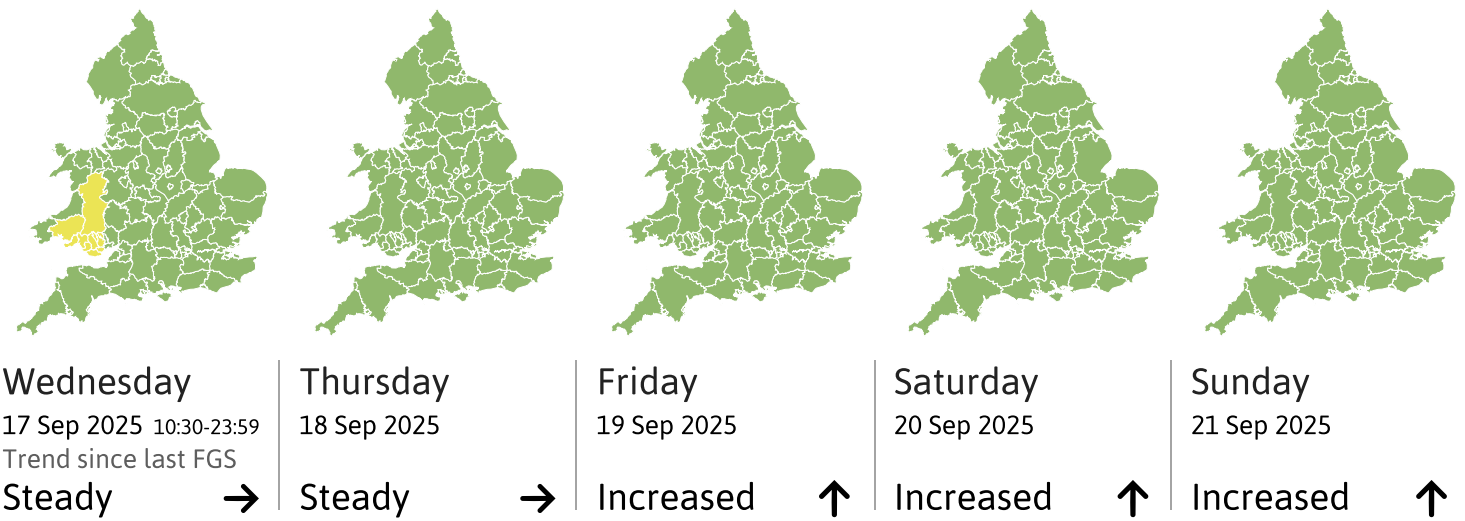


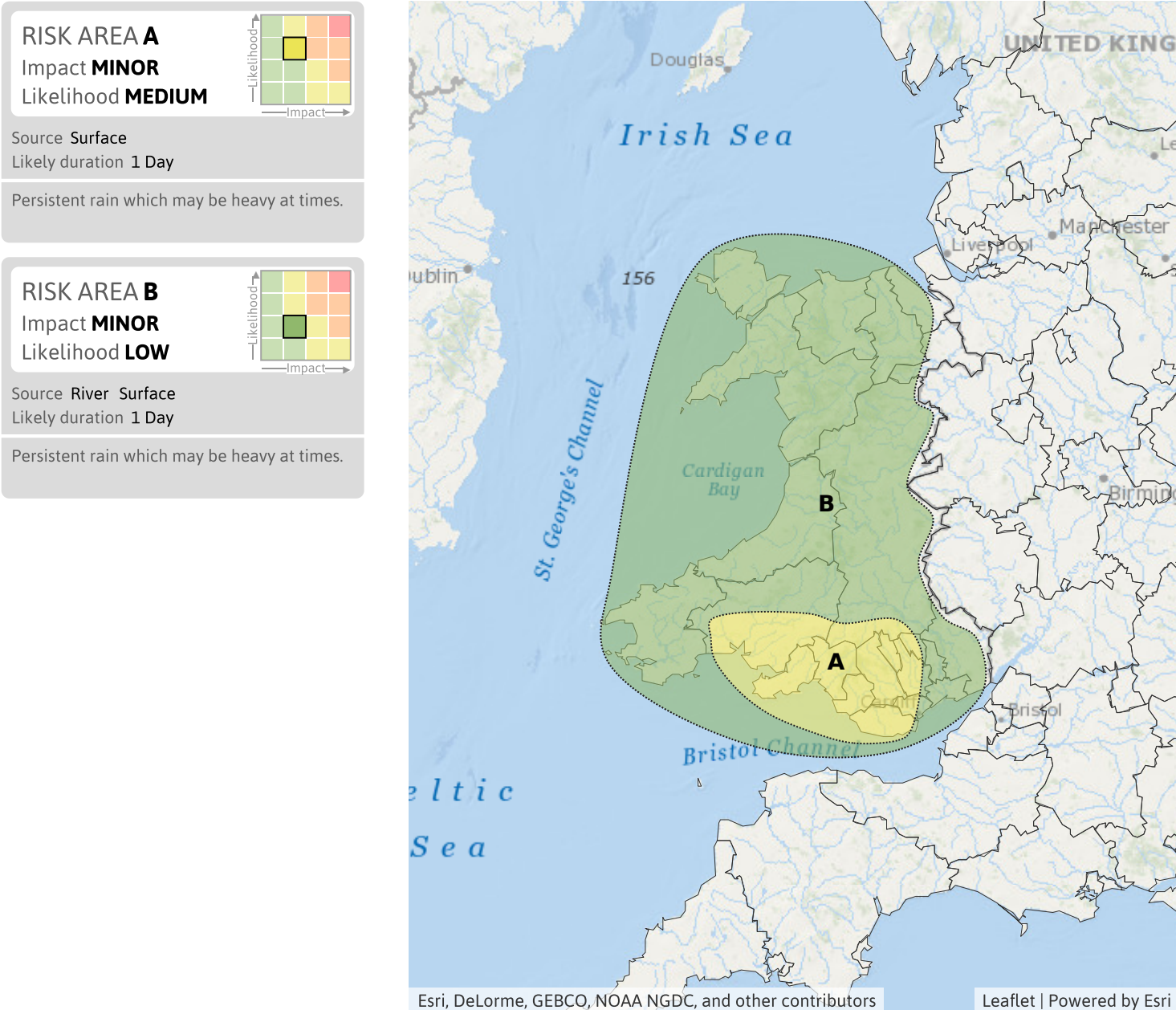
Flood Guidance Statement

10:30hrs Wednesday 17 September 2025



Minor surface water flooding impacts are probable for parts of Wales today (Wednesday), with inland flooding impacts possible more widely across Wales. Inland flooding impacts are possible across parts of England and Wales on Friday. The overall flood risk is LOW.

Specific Areas of Concern Map 1 - Wednesday 17 September 2025



Specific Areas of Concern Map 2 - Friday 19 September 2025

RISK AREA C

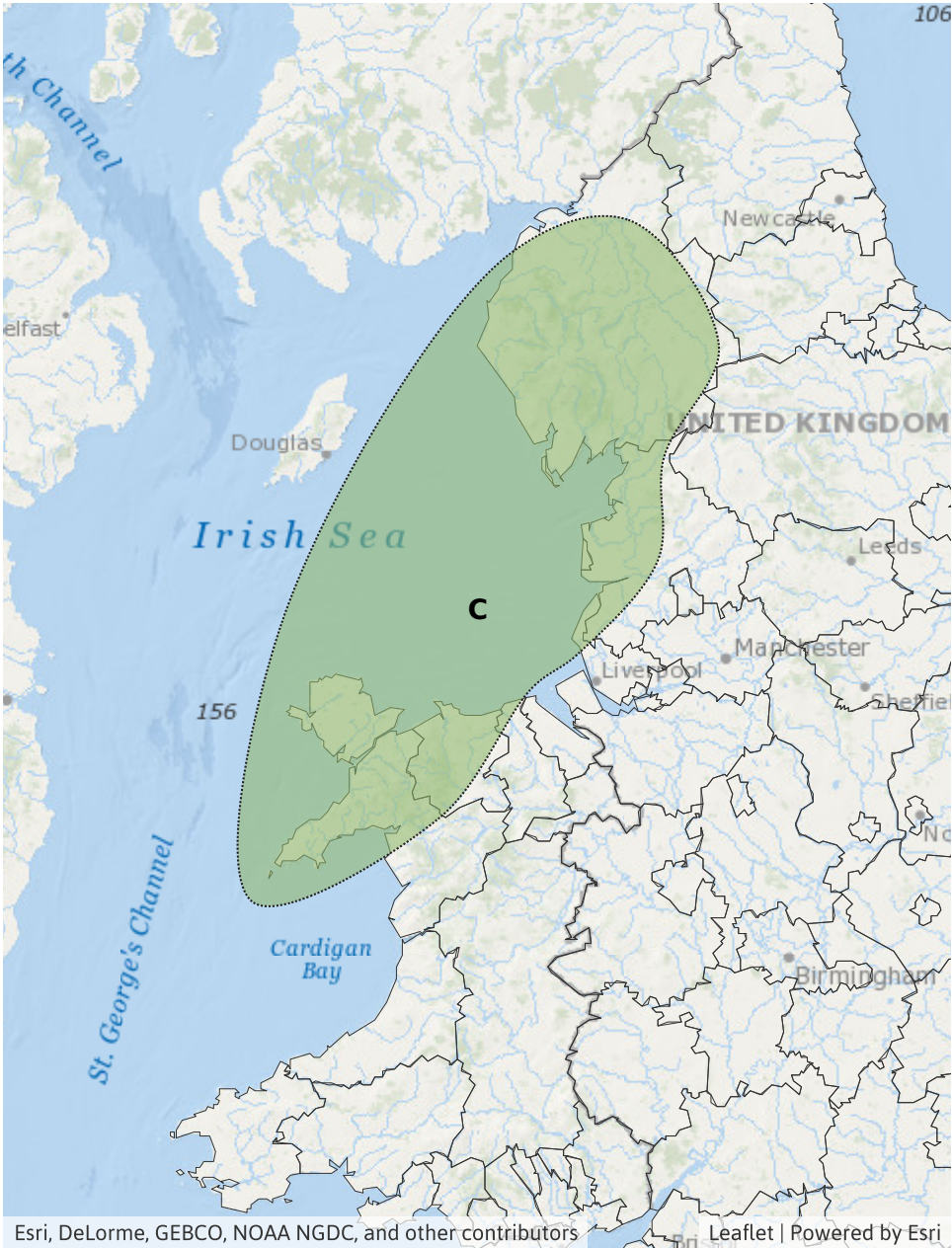
Impact **MINOR**

Likelihood **LOW**

Source River Surface

Likely duration 1 Day

Persistent rain which may be heavy at times.



Assessment of flood risk



Surface water

The surface water flood risk is LOW today (Wednesday).

Minor surface water flooding impacts are probable in parts of South and Mid Wales and possible more widely in Wales today. See Areas of concern map for details.

Minor surface water flooding impacts are possible across parts of Wales and parts of the North West of England on Friday. See Areas of concern map for details.

Minor surface water flooding impacts are possible but not expected more widely across parts of England and Wales from Thursday to Sunday.

Impacts could include localised flooding from urban and fast responding smaller watercourses/catchments, drains, channels and flooding from overland flow.



Rivers

The river flood risk is VERY LOW for the next five days.

Minor river flooding impacts are possible across Wales today (Wednesday). See Areas of concern map for details.

Minor river flooding impacts are possible across parts of Wales and parts of the North West of England on Friday. See Areas of concern map for details.

Minor river flooding impacts are possible but not expected across parts of England and Wales on Thursday, Saturday and Sunday.



Coastal/Tidal

The coastal/tidal flood risk is VERY LOW for the next five days.

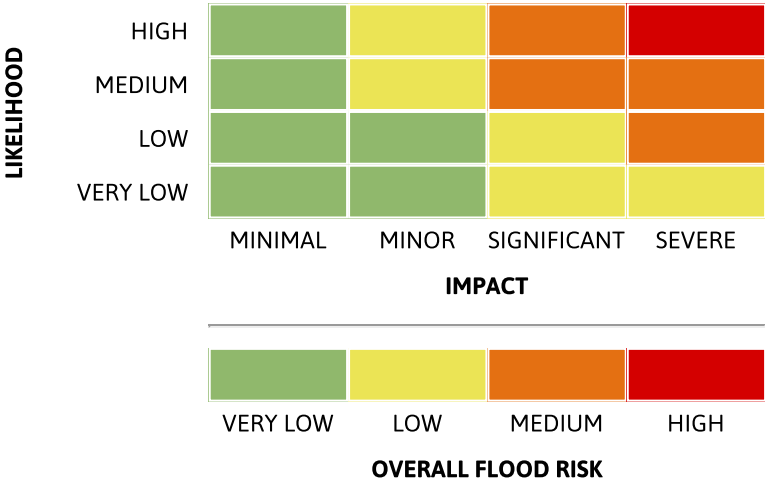
Minimal coastal impacts are expected along some English coasts on Sunday due to surge and high tides. Impacts may include isolated spray on low-lying roads and coastal promenades.



Groundwater

The groundwater flood risk is VERY LOW for the next five days.

Flood risk matrix



Summary of potential impacts

- MINIMAL**
Isolated and minor flooding of low-lying land and roads
Isolated spray/wave on coastal promenades
Little or no disruption to travel, but wet road surfaces
- MINOR**
Localised flooding of land and roads
Flooding affecting individual properties
Disruption to travel and key sites in flood plans
- SIGNIFICANT**
Flooding affecting parts of communities
Possible danger to life and damage to buildings/structures
Disruption to travel and key sites in flood plans
- SEVERE**
Danger to life, severe disruption to travel
Widespread flooding affecting whole communities
Widespread disruption or loss of infrastructure
Large scale evacuation of properties possible

Next statement due **10:30hrs Thursday 18 September 2025 (all times are local)**

Contact details **Flood Forecasting Centre Duty Hydrometeorologist - 0330 135 4400**

More information **<https://www.gov.uk/government/organisations/flood-forecasting-centre>**