

Flood Guidance Statement

10:30hrs Tuesday 16 September 2025

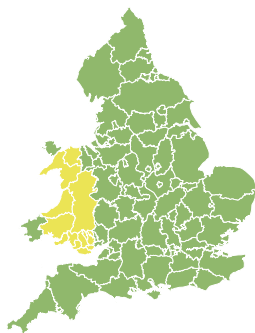


Tuesday

16 Sep 2025 10:30-23:59

Trend since last FGS

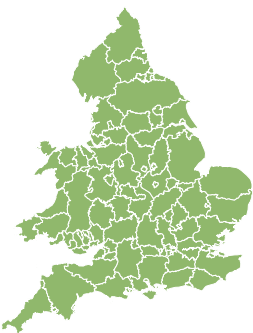
Steady



Wednesday

17 Sep 2025

Increased



Thursday

18 Sep 2025

Increased



Friday

19 Sep 2025

Steady



Saturday

20 Sep 2025

Steady



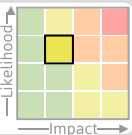
Minor surface water flooding is probable for parts of Wales on Wednesday (tomorrow). Inland flooding impacts are possible more widely across Wales on Wednesday. The overall flood risk is LOW.

Specific Areas of Concern Map 1 - Wednesday 17 September 2025

RISK AREA A

Impact **MINOR**

Likelihood **MEDIUM**



Source Surface

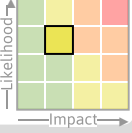
Likely duration 1 Day

Persistent rain which may be heavy at times.

RISK AREA B

Impact **MINOR**

Likelihood **MEDIUM**



Source Surface

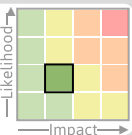
Likely duration 1 Day

Persistent rain which may be heavy at times.

RISK AREA C

Impact **MINOR**

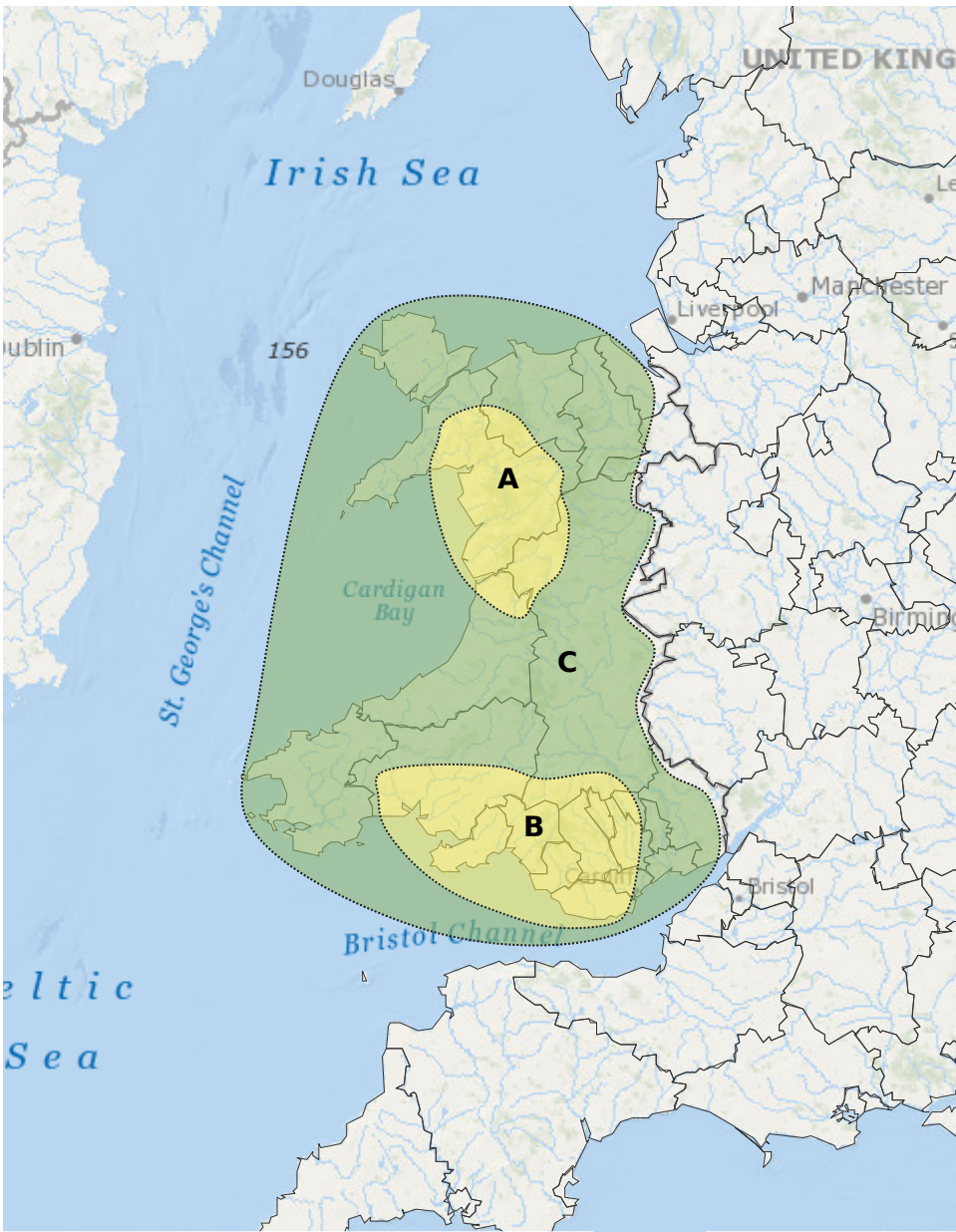
Likelihood **LOW**



Source River Surface

Likely duration 1 Day

Persistent rain which may be heavy at times.



Assessment of flood risk



Surface water

The surface water flood risk is **LOW** on Wednesday (tomorrow).

Minor surface water flooding impacts are probable in parts of Wales and possible more widely in Wales from the early hours of the morning on Wednesday. This is due to the risk of heavy and persistent rain. See Area of concern map for details.

Minor surface water flooding impacts are possible but not expected in Wales on Thursday due to the risk of further outbreaks of heavy rain on wet ground.

Impacts could include localised flooding from urban and fast responding smaller watercourses/catchments, drains, channels and flooding from overland flow.



Rivers

The river flood risk is **VERY LOW** for the next five days.

Minor river flooding impacts are possible in parts of Wales from the early hours of the morning on Wednesday due to a risk of heavy and persistent rain.

Minor river flooding impacts are possible but not expected in parts of Wales on Thursday due to the risk of further outbreaks of heavy rain over wet catchments.



Coastal/Tidal

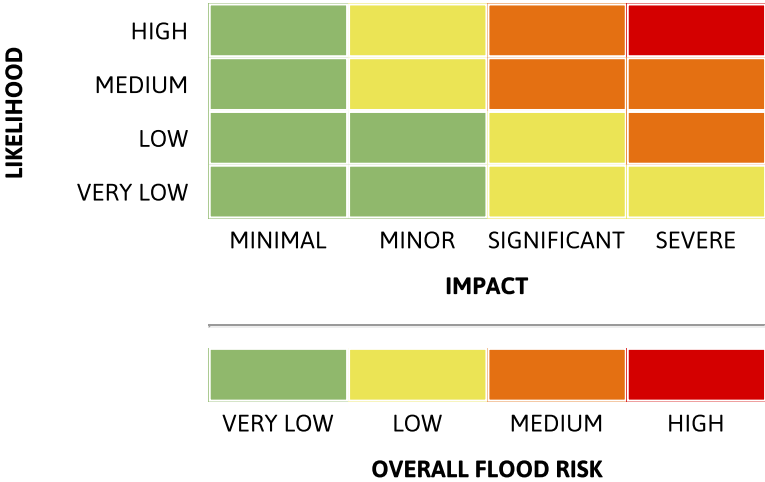
The coastal/tidal flood risk is **VERY LOW** for the next five days.



Groundwater

The groundwater flood risk is **VERY LOW** for the next five days.

Flood risk matrix



Summary of potential impacts

- MINIMAL**
Isolated and minor flooding of low-lying land and roads
Isolated spray/wave on coastal promenades
Little or no disruption to travel, but wet road surfaces
- MINOR**
Localised flooding of land and roads
Flooding affecting individual properties
Disruption to travel and key sites in flood plans
- SIGNIFICANT**
Flooding affecting parts of communities
Possible danger to life and damage to buildings/structures
Disruption to travel and key sites in flood plans
- SEVERE**
Danger to life, severe disruption to travel
Widespread flooding affecting whole communities
Widespread disruption or loss of infrastructure
Large scale evacuation of properties possible

Next statement due **10:30hrs Wednesday 17 September 2025 (all times are local)**

Contact details **Flood Forecasting Centre Duty Hydrometeorologist - 0330 135 4400**

More information **<https://www.gov.uk/government/organisations/flood-forecasting-centre>**