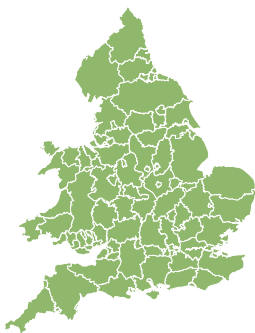
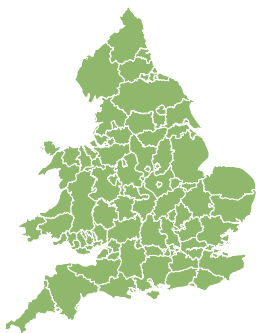
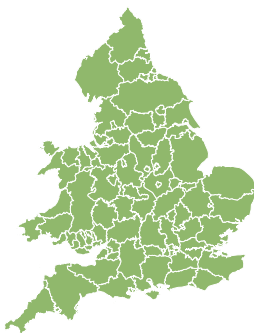
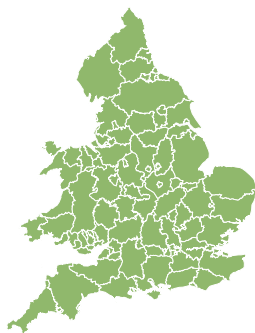


# Flood Guidance Statement

10:30hrs Monday 15 September 2025



Monday

15 Sep 2025 10:30-23:59

Trend since last FGS

Steady



Tuesday

16 Sep 2025

Steady



Wednesday

17 Sep 2025

Steady



Thursday

18 Sep 2025

Steady



Friday

19 Sep 2025

Steady



Minor surface water flooding is possible for parts of England today and Tuesday, and for parts of Wales from today until Wednesday. Minor river flooding is possible for parts of Wales on Tuesday and Wednesday. The overall flood risk is VERY LOW.

## Specific Areas of Concern Map 1 - Monday 15 and early Tuesday 16 September 2025

**RISK AREA A**

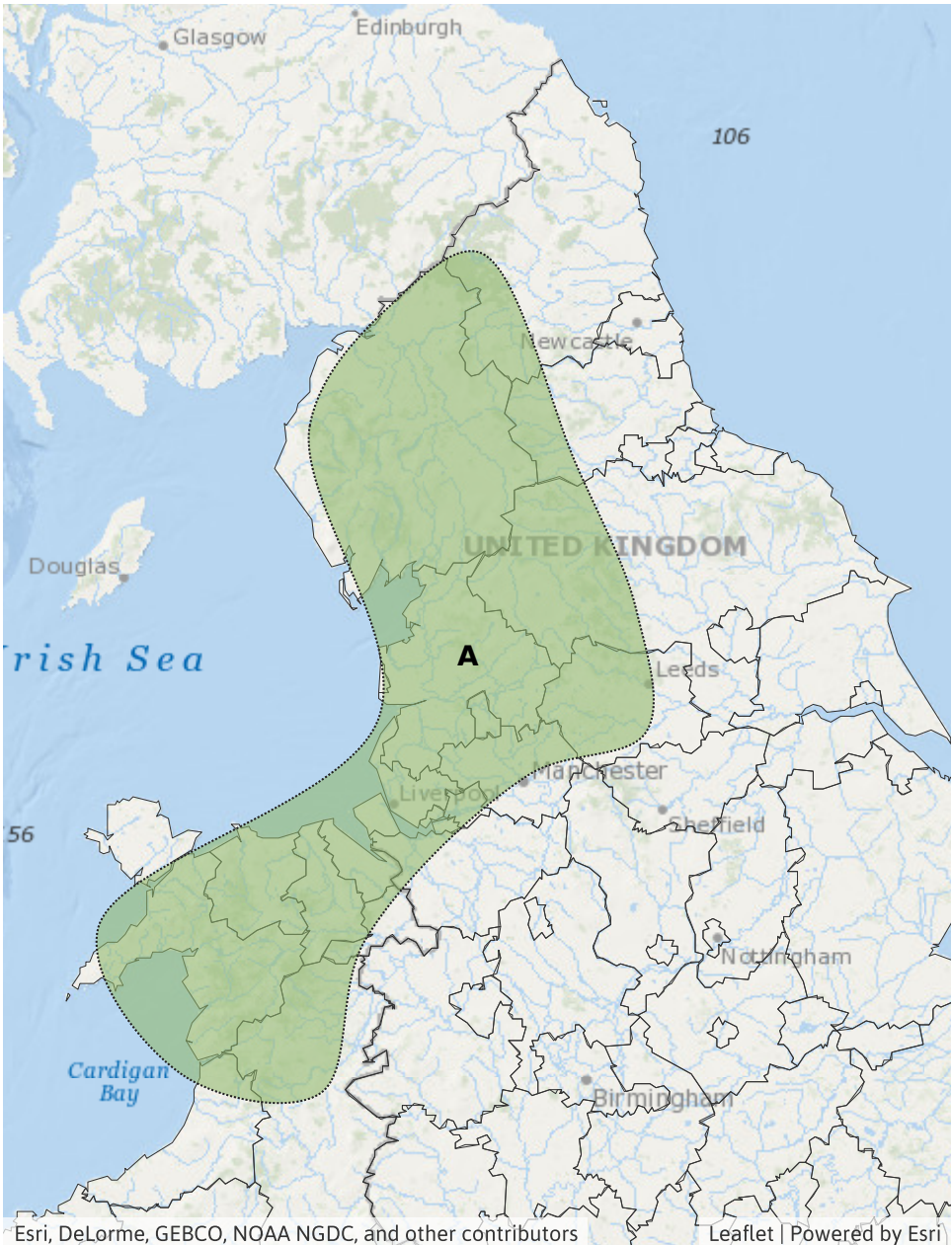
Impact **MINOR**

Likelihood **LOW**

Source River Surface

Likely duration 2 Days

Risk becomes confined to the England overnight.



# Flood Guidance Statement

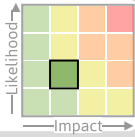
10:30hrs Monday 15 September 2025

## Specific Areas of Concern Map 2 - Late Tuesday 16 and on Wednesday 17 September 2025

**RISK AREA B**

Impact **MINOR**

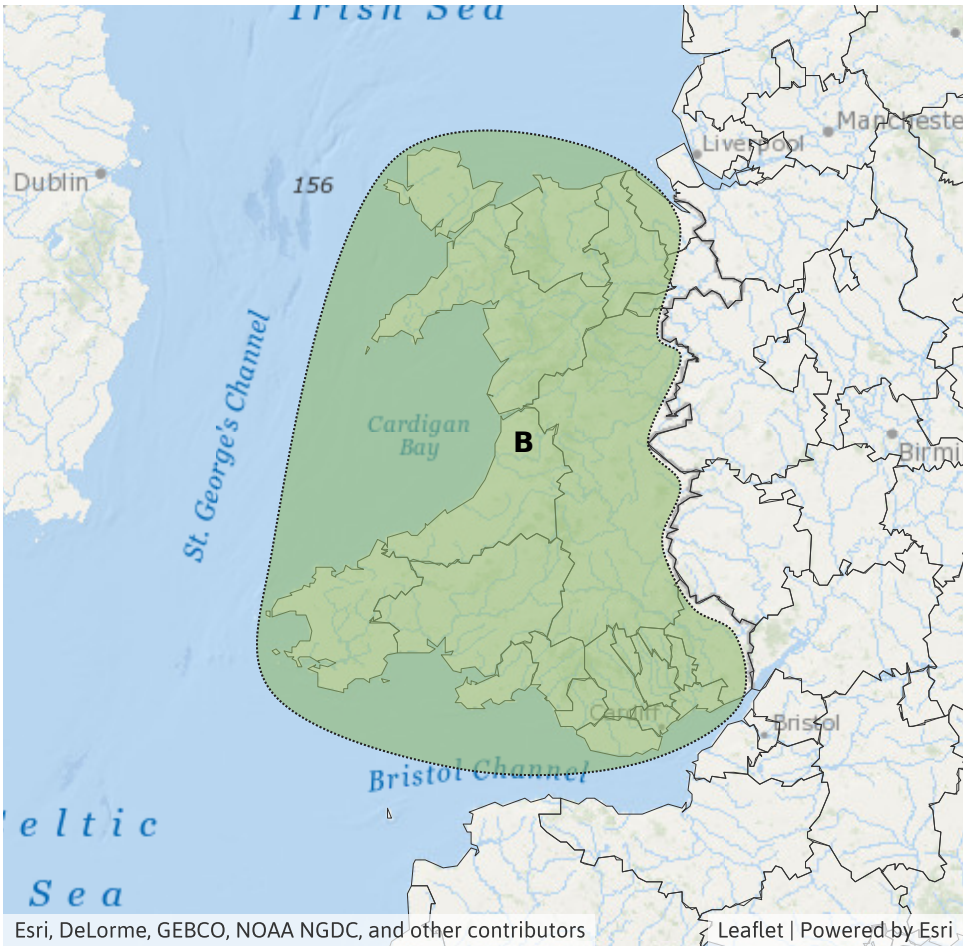
Likelihood **LOW**



Source River Surface

Likely duration 2 Days

Heavy and persistent rainfall is possible.



## Assessment of flood risk



### Surface water

The surface water flood risk is VERY LOW for the next five days.

Minor surface water impacts are possible in parts of England and Wales today (Monday) and continue for the North of England into Tuesday due to a risk of frequent showers falling over the same areas.

Minor surface water flooding impacts are also possible in parts of Wales from late tomorrow and into Wednesday. This is due to a risk of heavy and persistent rain.

See Area of concern maps for details.

Impacts could include localised flooding from urban and fast responding smaller watercourses/catchments, drains, channels and flooding from overland flow.



### Rivers

The river flood risk is VERY LOW for the next five days.

Minor river flooding impacts are possible in parts of Wales late Tuesday into Wednesday due to a risk of heavy and persistent rain.

Minor river flooding impacts are possible but not expected in parts of England and Wales today (Monday) into Tuesday due to a risk of frequent showers falling over the same areas.



### Coastal/Tidal

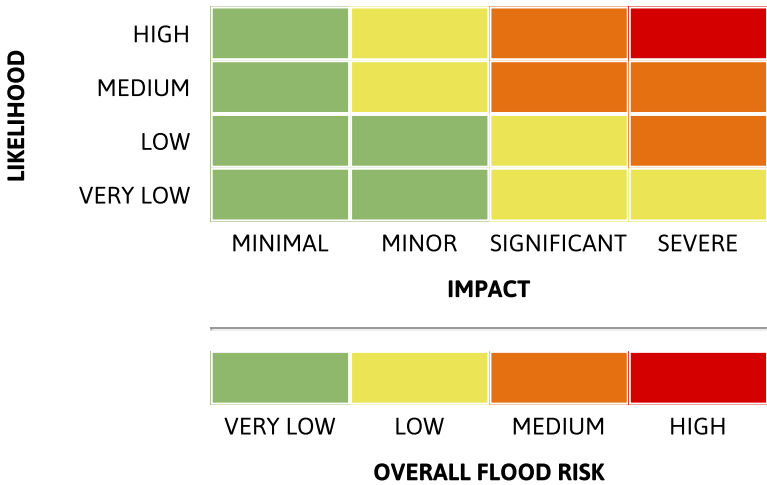
The coastal/tidal flood risk is VERY LOW for the next five days.



### Groundwater

The groundwater flood risk is VERY LOW for the next five days.

## Flood risk matrix



## Summary of potential impacts

- MINIMAL**  
Isolated and minor flooding of low-lying land and roads  
Isolated spray/wave on coastal promenades  
Little or no disruption to travel, but wet road surfaces
- MINOR**  
Localised flooding of land and roads  
Flooding affecting individual properties  
Disruption to travel and key sites in flood plans
- SIGNIFICANT**  
Flooding affecting parts of communities  
Possible danger to life and damage to buildings/structures  
Disruption to travel and key sites in flood plans
- SEVERE**  
Danger to life, severe disruption to travel  
Widespread flooding affecting whole communities  
Widespread disruption or loss of infrastructure  
Large scale evacuation of properties possible

Next statement due **10:30hrs Tuesday 16 September 2025 (all times are local)**

Contact details **Flood Forecasting Centre Duty Hydrometeorologist - 0330 135 4400**

More information <https://www.gov.uk/government/organisations/flood-forecasting-centre>